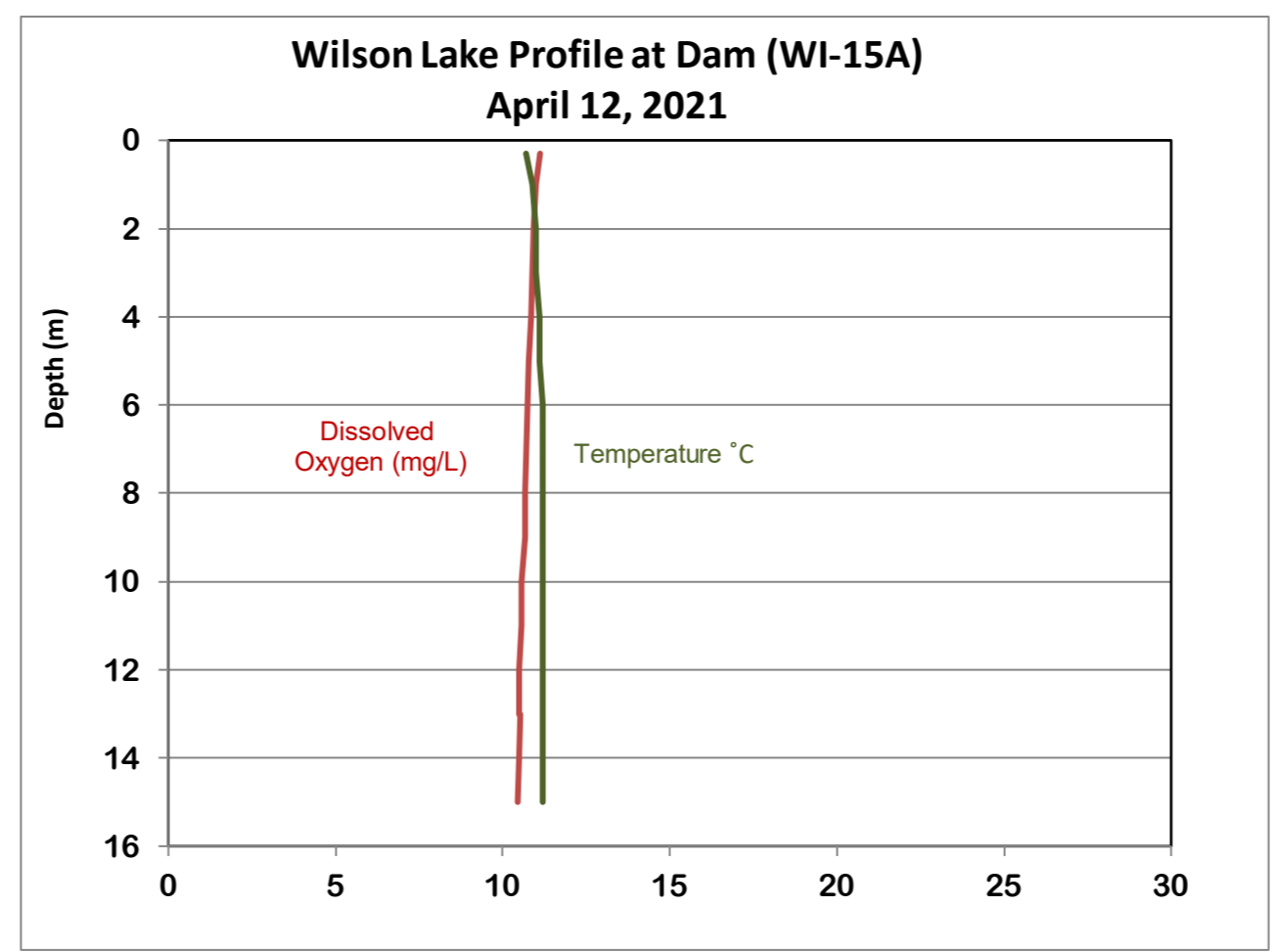


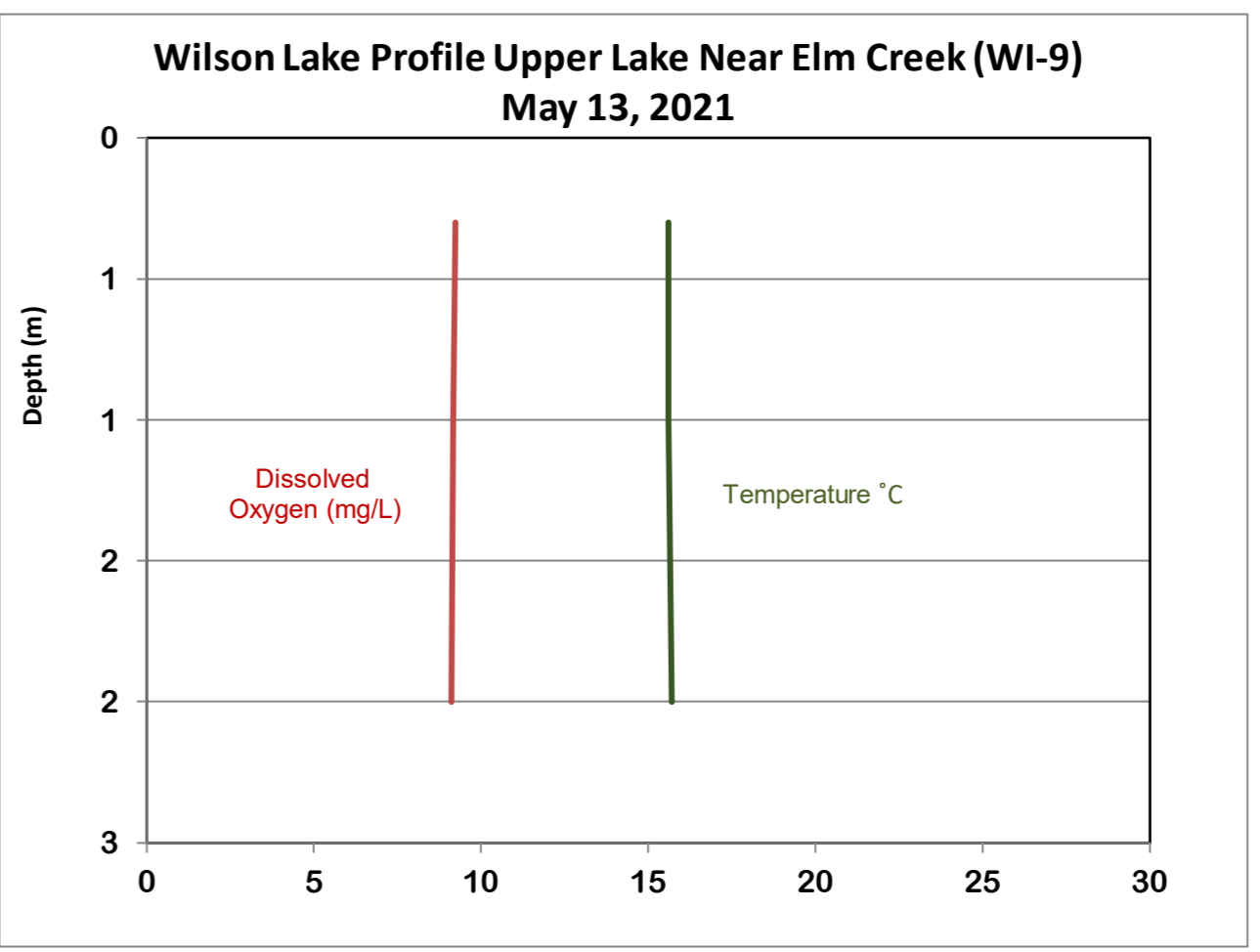
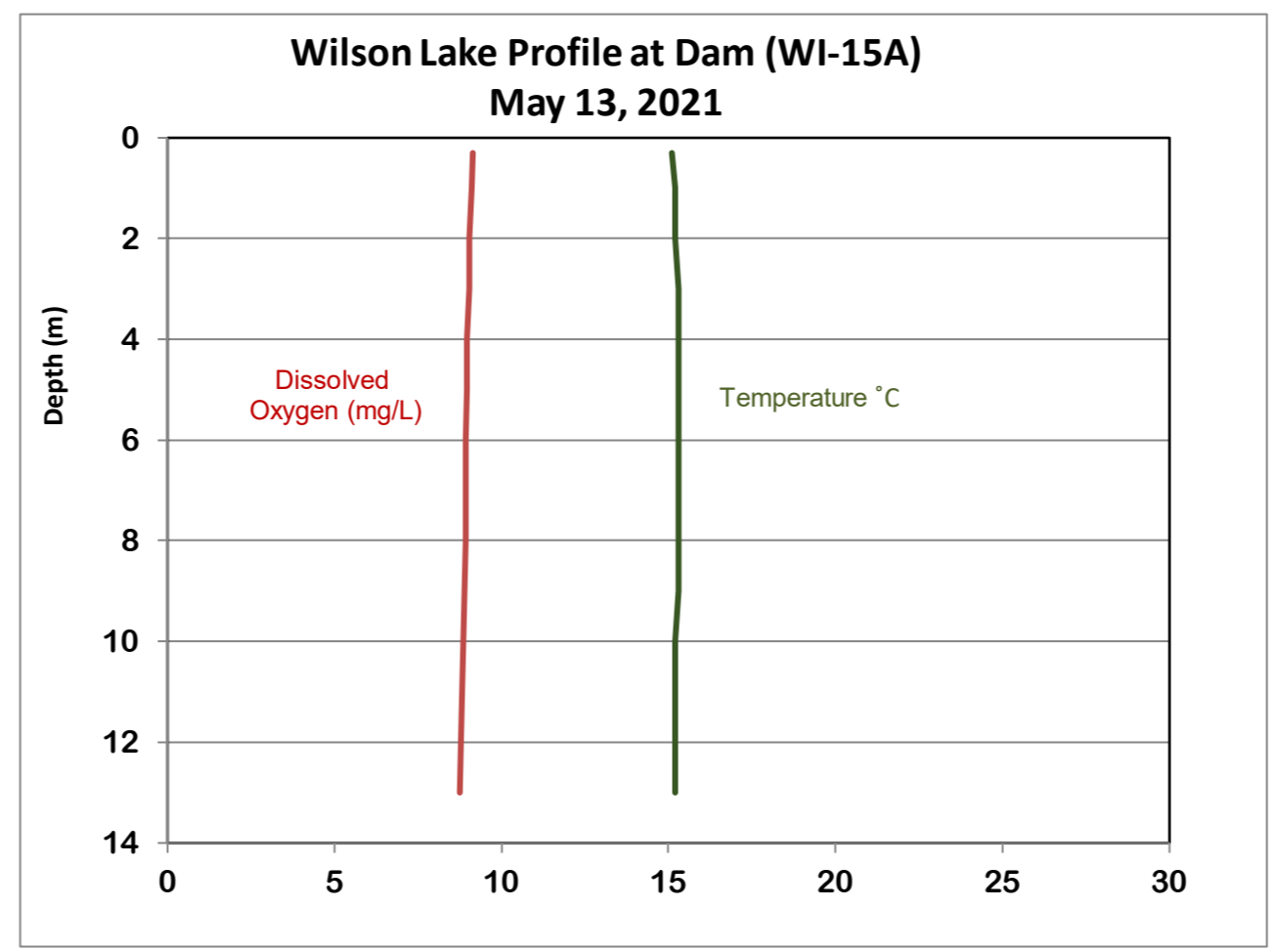
Site Name	Date	Time	Depth	Temp	D.O.	D.O. %	Secchi Depth	Lake elevation	outflow	
	MMDDYY	HHMM	meters	°C	mg/l	% Saturation	meters	feet	csf	
WI-16	4/12/2021	0905	0.3	10.7	10.8	104.4		1515.82	150	
WI-15A	4/12/2021	1000	0.3	10.7	11.1	105.5	1.1			
WI-15A	4/12/2021	1000	1.0	10.9	11.0	104.8				
WI-15A	4/12/2021	1000	2.0	11.0	10.9	104.5				
WI-15A	4/12/2021	1000	3.0	11.0	10.9	104.3				
WI-15A	4/12/2021	1000	4.0	11.1	10.9	104.0				
WI-15A	4/12/2021	1000	5.0	11.1	10.8	103.4				
WI-15A	4/12/2021	1000	6.0	11.2	10.8	103.2				
WI-15A	4/12/2021	1000	7.0	11.2	10.7	102.9				
WI-15A	4/12/2021	1000	8.0	11.2	10.7	102.6				
WI-15A	4/12/2021	1000	9.0	11.2	10.7	102.3				
WI-15A	4/12/2021	1000	10.0	11.2	10.6	101.4				
WI-15A	4/12/2021	1000	11.0	11.2	10.6	101.5				
WI-15A	4/12/2021	1000	12.0	11.2	10.5	100.9				
WI-15A	4/12/2021	1000	13.0	11.2	10.5	100.9				
WI-15A	4/12/2021	1000	13.0	11.2	10.5	101.0				
WI-15A	4/12/2021	1000	14.0	11.2	10.5	100.7				
WI-15A	4/12/2021	1000	15.0	11.2	10.5	100.3				
WI-13	4/12/2021	1045	0.3	11.4	11.3	108.9	0.9			
WI-13	4/12/2021	1045	1.0	11.6	11.2	108.4				
WI-13	4/12/2021	1045	2.0	11.7	11.1	108.1				
WI-13	4/12/2021	1045	3.0	11.7	11.1	107.8				
WI-13	4/12/2021	1045	4.0	11.8	11.1	107.5				
WI-13	4/12/2021	1045	5.0	11.8	11.0	107.3				
WI-13	4/12/2021	1045	6.0	11.8	11.0	107.0				
WI-13	4/12/2021	1045	7.0	11.9	11.0	106.8				
WI-13	4/12/2021	1045	8.0	11.9	11.0	106.7				
WI-13	4/12/2021	1045	9.0	11.8	10.9	106.2				
WI-13	4/12/2021	1045	10.0	11.8	10.9	105.9				
WI-13	4/12/2021	1045	11.0	11.8	10.9	105.7				
WI-13	4/12/2021	1045	12.0	11.8	10.9	105.6				
WI-13	4/12/2021	1045	13.0	11.8	10.8	105.3				
WI-13	4/12/2021	1045	14.0	11.8	10.8	105.1				
WI-13	4/12/2021	1045	15.0	11.8	10.8	105.0				
WI-20	4/12/2021	1105	0.3	11.1	11.4	108.8	0.7			
WI-20	4/12/2021	1105	1.0	11.5	11.2	107.8				
WI-20	4/12/2021	1105	2.0	11.6	11.1	107.4				
WI-20	4/12/2021	1105	3.0	11.7	11.0	107.1				
WI-20	4/12/2021	1105	4.0	11.7	11.0	106.7				
WI-20	4/12/2021	1105	5.0	11.8	11.0	106.5				
WI-20	4/12/2021	1105	6.0	11.8	11.0	106.6				
WI-20	4/12/2021	1105	7.0	11.8	10.9	106.4				
WI-20	4/12/2021	1105	8.0	11.8	10.9	106.1				
WI-9	Probe Malfunction									
WI-9										
WI-9										
WI-9										
WI-9										

Notes
Data are provisional and subject to revision until they have been thoroughly reviewed and received final approval.



Site Name	Date	Time	Depth	Temp	D.O.	D.O. %	Salinity	Secchi Depth	Lake elevation	outflow
	MMDDYY	HHMM	meters	°C	mg/l	% Saturation	ppt	meters	feet	csf
WI-16	5/13/2021	0800	0.3	15.1	10.1	104.1	2.2	1516.1	100.0	
WI-15A	5/13/2021	0905	0.3	15.1	9.1	94.9	2.2	1.2		
WI-15A	5/13/2021	0905	1.0	15.2	9.1	94.6				
WI-15A	5/13/2021	0905	2.0	15.2	9.1	94.3				
WI-15A	5/13/2021	0905	3.0	15.3	9.0	94.1				
WI-15A	5/13/2021	0905	4.0	15.3	9.0	93.5				
WI-15A	5/13/2021	0905	5.0	15.3	9.0	93.4				
WI-15A	5/13/2021	0905	6.0	15.3	8.9	93.2				
WI-15A	5/13/2021	0905	7.0	15.3	8.9	93.2				
WI-15A	5/13/2021	0905	8.0	15.3	8.9	93.0				
WI-15A	5/13/2021	0905	9.0	15.3	8.9	92.7				
WI-15A	5/13/2021	0905	10.0	15.2	8.9	92.5				
WI-15A	5/13/2021	0905	11.0	15.2	8.8	91.8				
WI-15A	5/13/2021	0905	12.0	15.2	8.8	91.4				
WI-15A	5/13/2021	0905	13.0	15.2	8.8	91.1				
WI-13	5/13/2021	0920	0.3	14.9	9.2	94.9	2.2	1.4		
WI-13	5/13/2021	0920	1.0	15.0	9.1	94.5				
WI-13	5/13/2021	0920	2.0	15.1	9.1	93.9				
WI-13	5/13/2021	0920	3.0	15.1	9.0	93.8				
WI-13	5/13/2021	0920	4.0	15.1	9.0	93.7				
WI-13	5/13/2021	0920	5.0	15.1	9.0	93.1				
WI-13	5/13/2021	0920	6.0	15.2	9.0	93.1				
WI-13	5/13/2021	0920	7.0	15.2	8.9	92.8				
WI-13	5/13/2021	0920	8.0	15.1	8.8	91.4				
WI-13	5/13/2021	0920	9.0	15.2	8.8	91.8				
WI-13	5/13/2021	0920	10.0	15.1	8.7	90.7				
WI-13	5/13/2021	0920	11.0	15.1	8.7	90.5				
WI-13	5/13/2021	0920	12.0	15.0	8.7	90.5				
WI-13	5/13/2021	0920	13.0	15.0	8.7	90.5				
WI-13	5/13/2021	0920	14.0	15.0	8.7	90.6				
WI-13	5/13/2021	0920	15.0	15.0	8.7	90.3				
WI-20	5/13/2021	1120	0.3	16.1	9.2	97.6	2.2	1.0		
WI-20	5/13/2021	1120	1.0	15.8	9.1	96.5				
WI-20	5/13/2021	1120	2.0	15.7	9.2	96.4				
WI-20	5/13/2021	1120	3.0	15.5	9.1	95.4				
WI-20	5/13/2021	1120	4.0	15.4	9.0	94.1				
WI-20	5/13/2021	1120	5.0	15.3	8.9	92.9				
WI-20	5/13/2021	1120	6.0	15.1	8.7	90.5				
WI-9	5/13/2021	0945	0.3	15.6	9.2	96.9	2.2	0.4		
WI-9	5/13/2021	0945	1.0	15.6	9.2	96.3				
WI-9	5/13/2021	0945	2.0	15.7	9.1	96.0				

Notes
Data are provisional and subject to revision until they have been thoroughly reviewed and received final approval.



Site Name	Date	Time	Depth	Temp	D.O.	D.O. %	Salinity	Secchi Depth	Lake elevation	outflow
	MMDDYY	HHMM	meters	°C	mg/l	% Saturation	ppt	meters	feet	csf
WI-16	6/16/2021	0750	0.3	19.4	8.8	100.7	1.2		1516.7	200.0
WI-15A	6/16/2021	0855	0.3	27.2	8.8	116.7	1.0	1.7		
WI-15A	6/16/2021	0855	1.0	27.3	8.8	116.7				
WI-15A	6/16/2021	0855	2.0	27.3	8.7	116.2				
WI-15A	6/16/2021	0855	3.0	27.3	8.6	115.1				
WI-15A	6/16/2021	0855	4.0	27.4	8.6	114.8				
WI-15A	6/16/2021	0855	5.0	27.4	8.6	114.3				
WI-15A	6/16/2021	0855	6.0	21.5	7.0	84.0				
WI-15A	6/16/2021	0855	7.0	20.3	6.3	74.2				
WI-15A	6/16/2021	0855	8.0	19.3	5.7	64.7				
WI-15A	6/16/2021	0855								