92°55'W 39°6'N 92°54'W

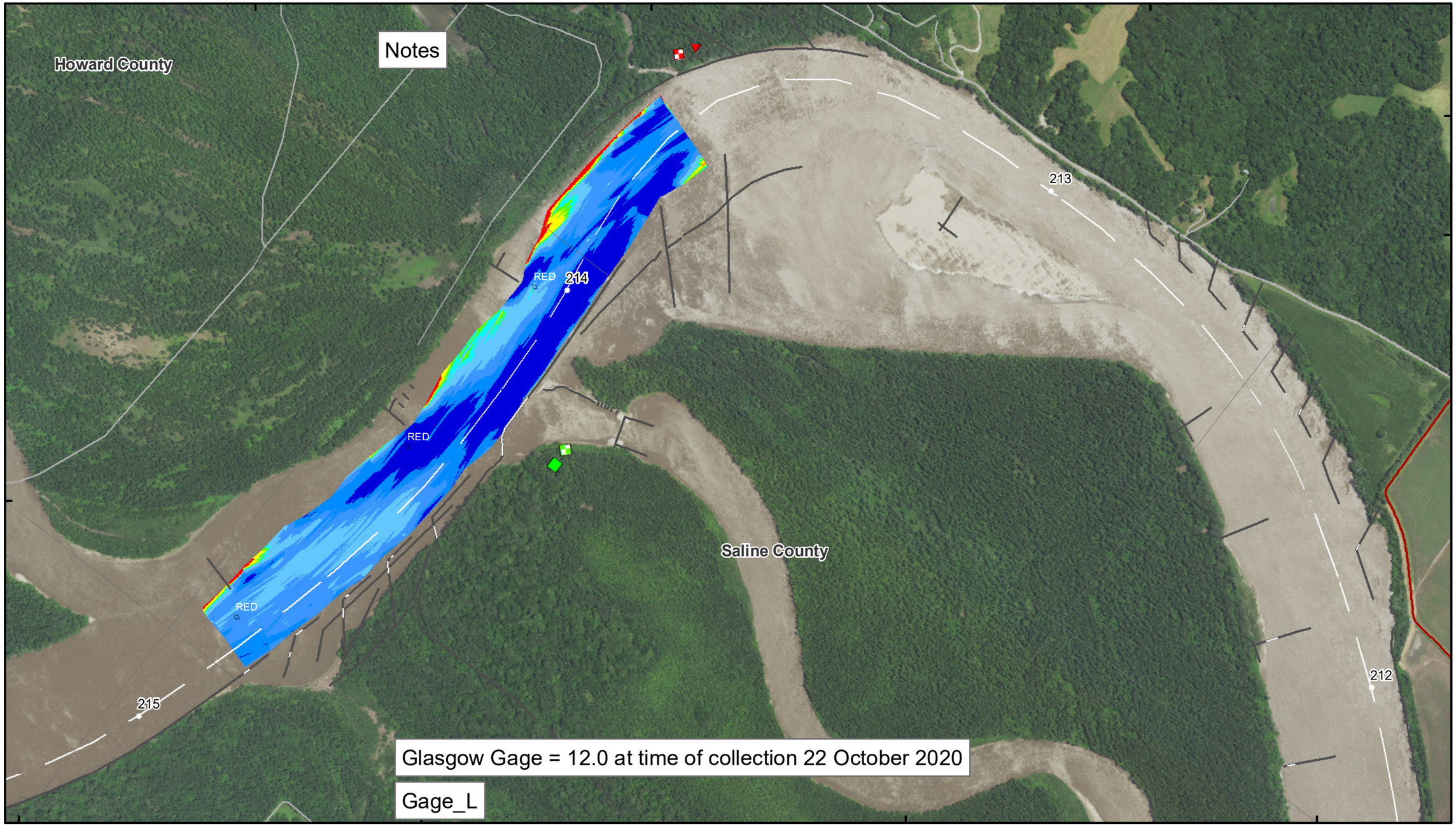

39°5'N

92°54'W

92°56'W

39°6'N 92°56'W 39°5'N 92°55'W

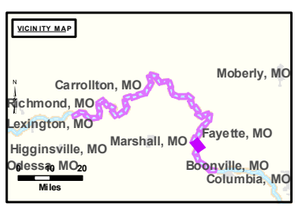

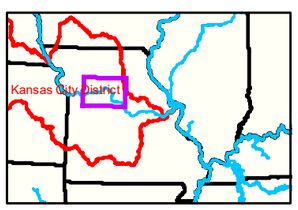

< 8
8 - 9
9 - 9.5
9.5 - 10
10 - 12
12 - 14
14 - 16
> 16

< 8 ft
8 - 9 ft
9 - 10 ft
10 - 12 ft
River Mile
Sailing Line
BSNP Structure
Levee

LEGEND

Green Passing
Red Passing
Green Crossing
Red Crossing

Buoy

Green — AIS Green CAN
AIS Red NUN
Green CAN
Red — Red NUN
Junction

Feet
0 312.5 625 937.5 1,250 2,500

NOTES:
Horizontal Coordinate System:
World Geodetic System of 1984 (WGS84), projected to the Universal Transverse Mercator (UTM) Zone 15 North.
Distance units in U.S. Survey Feet

Vertical Datum:
Soundings are shown in feet and indicated depths are referenced to water surface at time of collection.

The information depicted on this map represents the results of a survey conducted on the date indicated and can only be considered to represent the general condition existing at that time.

The location of navigation aids are based on and provided by the U.S. Coast Guard.

US Army Corps of Engineers
District: CENWK

DISCLAIMER
Access Constraints: The United States Government furnishes this data and information on an "as is" basis and makes no warranties, understanding that the US Government makes no warranties, expressed or implied, concerning the accuracy, completeness, reliability, suitability or validity for any particular purpose of the information or data contained in this product, nor does it assume any liability for any particular use of the information or data. The US Government shall not be liable for any damages suffered as a result of using, modifying, contributing, or distributing this product. The US Government reserves the right to remove or modify this product at any time without prior notice. The US Government shall not be liable for any damages suffered as a result of using, modifying, contributing, or distributing this product.

Distribution Liability: The data may assess the results of data collection process using for a specific US Army Corps of Engineers mission, project, or programs under certain conditions. As such, it is only valid for its intended use in context, time and purpose for which it was collected. The US Government shall not be liable for any of the explicit form of the data for other than its intended purpose.

KANSAS CITY DISTRICT
MISSOURI RIVER AREA OFFICE

Submitted: Surveyed By: MRAO
Recommended: Plotted By: MRAO
Approved: Checked By: MRAO

Survey Information

MO_03_LMR
MO_03_LMR_20201022_CS_213_7_214_8_SORT
22 October 2020

Sheet Number
6 of 42