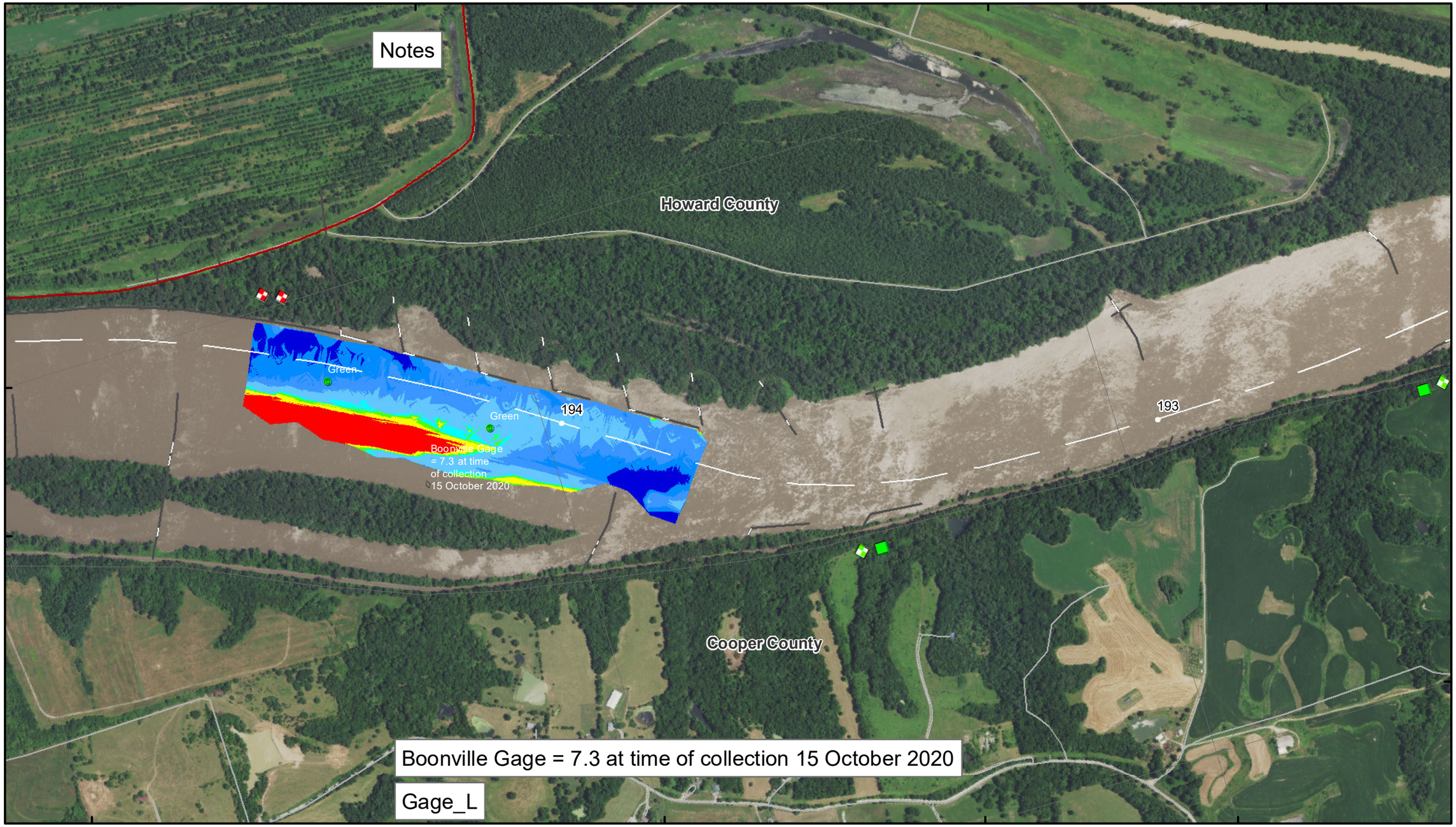

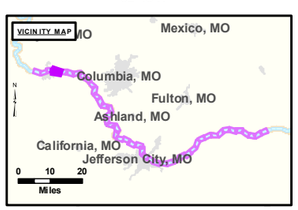

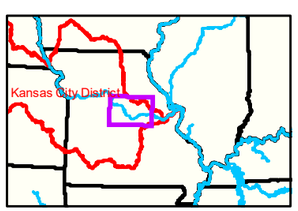

LEGEND

- < 8
- 8 - 9
- 9 - 9.5
- 9.5 - 10
- 10 - 12
- 12 - 14
- 14 - 16
- > 16

- < 8 ft
- 8 - 9 ft
- 9 - 10 ft
- 10 - 12 ft
- River Mile
- Sailing Line
- BSNP Structure
- Levee

- Green Passing
- Red Passing
- Green Crossing
- Red Crossing

- Green
- Red
- Junction

Buoy

- AIS Green CAN
- AIS Red NUN
- Green CAN
- Red NUN

N E S W

Feet
0 312.5 625 937.5 1,250 2,500

NOTES:
Horizontal Coordinate System:
World Geodetic System of 1984 (WGS84), projected to the Universal Transverse Mercator (UTM) Zone 15 North.
Distance units in U.S. Survey Feet

Vertical Datum:
Soundings are shown in feet and indicated depths are referenced to water surface at time of collection.

The information depicted on this map represents the results of a survey conducted on the date indicated and can only be considered to represent the general condition existing at that time.

The location of navigation aids are based on and provided by the U.S. Coast Guard.

US Army Corps of Engineers
District: CENWK

DISCLAIMER
Access Constraints: The United States Government furnishes these data and the incipient accepts and uses them with the express understanding that the US Government makes no warranties, expressed, or implied concerning the accuracy, completeness, reliability, usability or reliability for any particular purpose of the information and/or data furnished. The United States shall be under no liability whatsoever to any person by reason of any use made thereof. The data belong to the Government. Therefore the recipient may agree not to reproduce, distribute, or transfer the data to others without also transferring this Disclaimer.

Distribution Liability: The data represents the results of data collection/processing for a specific US Army Corps of Engineers activity and indicates the general existing conditions. As such, it is only valid for its intended use, content, time and accuracy specifications. The user is responsible for the results of any of the application of the data for other than its intended purpose.

KANSAS CITY DISRTICT
MISSOURI RIVER AREA OFFICE

Submitted: Surveyed By: MRAO
Recommended: Plotted By: MRAO
Approved: Checked By: MRAO

Survey Information

MO_02_LMR
MO_02_LMR_20201015_CS_193_8_194_5_SORT
15 October 2020

Sheet Number
43 of 46