

Notes

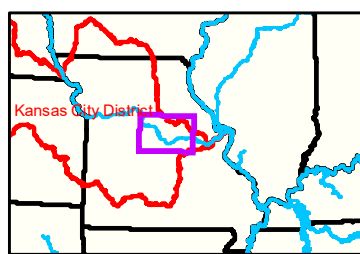
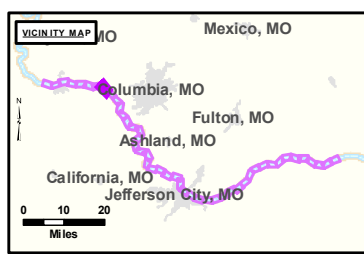
Boone County

Howard County

Cooper County

Boonville Gage = 11.3 at time of collection 11 May 2021"

Gage\_L

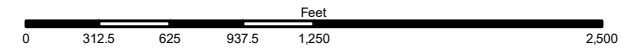


**LEGEND**

	< 8		< 8 ft		Green Passing
	8 - 9		8 - 9 ft		Red Passing
	9 - 9.5		9 - 10 ft		Green Crossing
	9.5 - 10		10 - 12 ft		Red Crossing
	10 - 12		River Mile		
	12 - 14		Sailing Line		
	14 - 16		BSNP Structure		
	> 16		Levee		

**Buoy**

	Green		AIS Green CAN
	Red		AIS Red NUN
	Green		Green CAN
	Red		Red NUN



**NOTES:**  
 Horizontal Coordinate System:  
 World Geodetic System of 1984 (WGS84), projected to the  
 Universal Transverse Mercator (UTM) Zone 15 North.  
 Distance units in U.S. Survey Feet

Vertical Datum:  
 Soundings are shown in feet and indicated depths  
 are referenced to water surface at time of collection.

The information depicted on this map represents the results of a survey  
 conducted on the date indicated and can only be considered  
 to represent the general condition existing at that time.

The location of navigation aids are based on and provided by  
 the U.S. Coast Guard.



**Disclaimer:** The U.S. Army Corps of Engineers makes no warranty, express or implied, for the use of this information for any purpose other than that for which it was prepared. The U.S. Army Corps of Engineers makes no warranty, express or implied, for the use of this information for any purpose other than that for which it was prepared. The U.S. Army Corps of Engineers makes no warranty, express or implied, for the use of this information for any purpose other than that for which it was prepared. The U.S. Army Corps of Engineers makes no warranty, express or implied, for the use of this information for any purpose other than that for which it was prepared.

**KANSAS CITY DISTRICT**  
 MISSOURI RIVER AREA OFFICE

Submitted By:	MIRAO
Reviewed By:	MIRAO
Checked By:	MIRAO

**Survey Information**

MO\_02\_LMR  
 MO\_02\_LMR\_20210511\_CS\_185\_1\_186\_0\_SORT  
 11 May 2021

**Sheet Number**  
 39 of 46