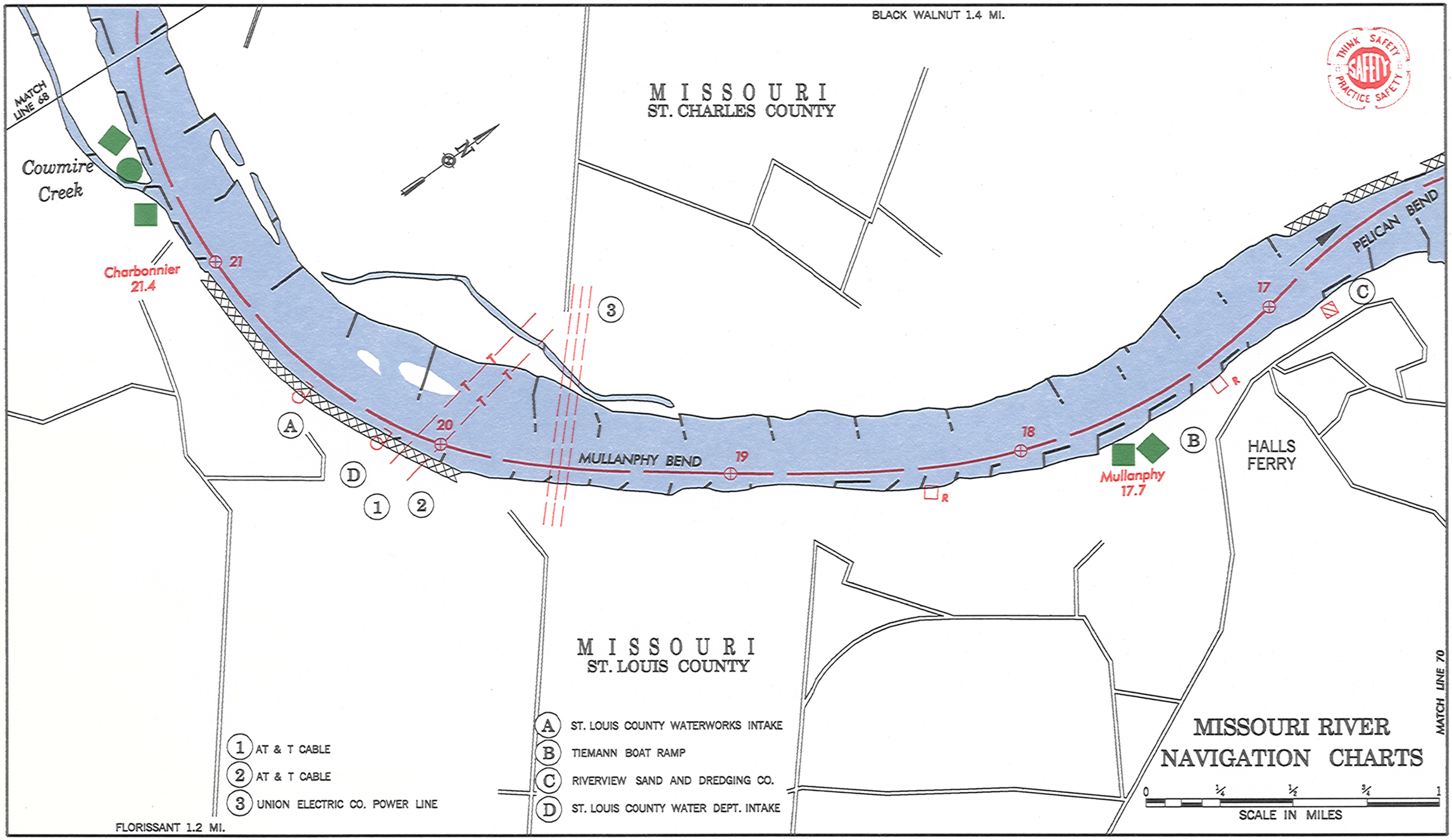
BLACK WALNUT 1.4 MI.
MISSOURI
ST. CHARLES COUNTY
MATCH LINE 68
Cowmire Creek
Charbonnier 21.4
21
20
19
18
17
MULLANPHY BEND
PELICAN BEND
Mullanphy 17.7
HALLS FERRY
A
B
C
D
1
2
3
R
T
MISSOURI
ST. LOUIS COUNTY
MATCH LINE 70
1 AT & T CABLE
2 AT & T CABLE
3 UNION ELECTRIC CO. POWER LINE
A ST. LOUIS COUNTY WATERWORKS INTAKE
B TIEMANN BOAT RAMP
C RIVERVIEW SAND AND DREDGING CO.
D ST. LOUIS COUNTY WATER DEPT. INTAKE
FLORISSANT 1.2 MI.
MISSOURI RIVER
NAVIGATION CHARTS
0 ¼ ½ ¾ 1
SCALE IN MILES
THINK SAFETY
SAFETY
PRACTICE SAFETY

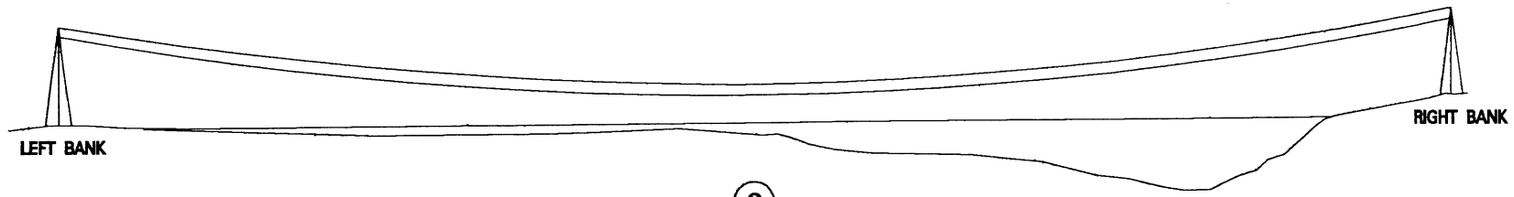

3

UNION ELECTRIC Co. POWER LINE
Mile 19.67

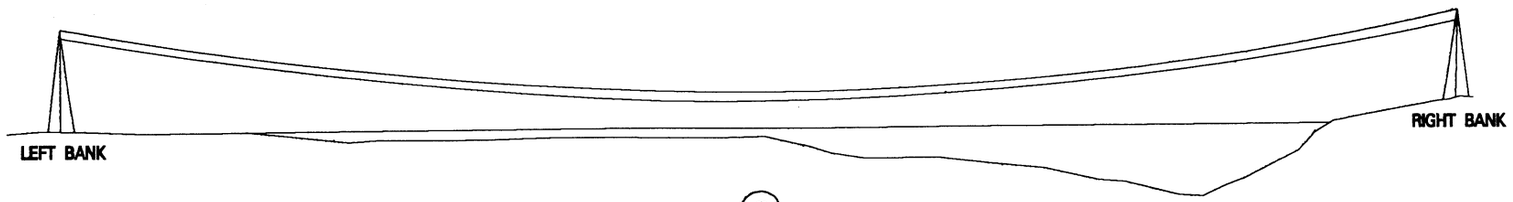

3

UNION ELECTRIC Co. POWER LINE
Mile 19.65

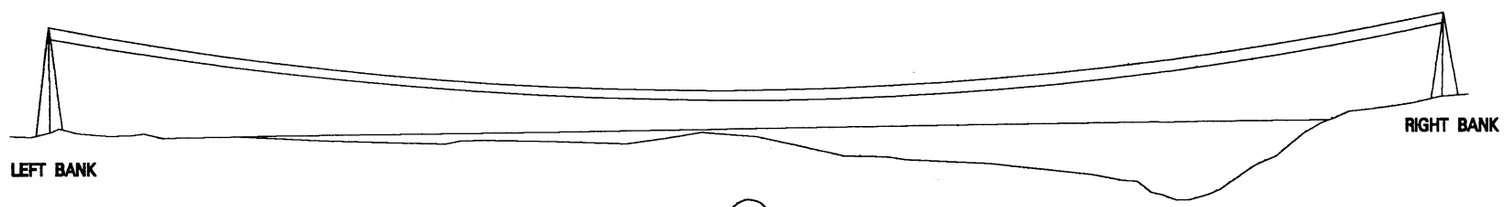

3

UNION ELECTRIC Co. POWER LINE
Mile 19.6