Lease Unit B-3/4/6 (Avery Wetlands)

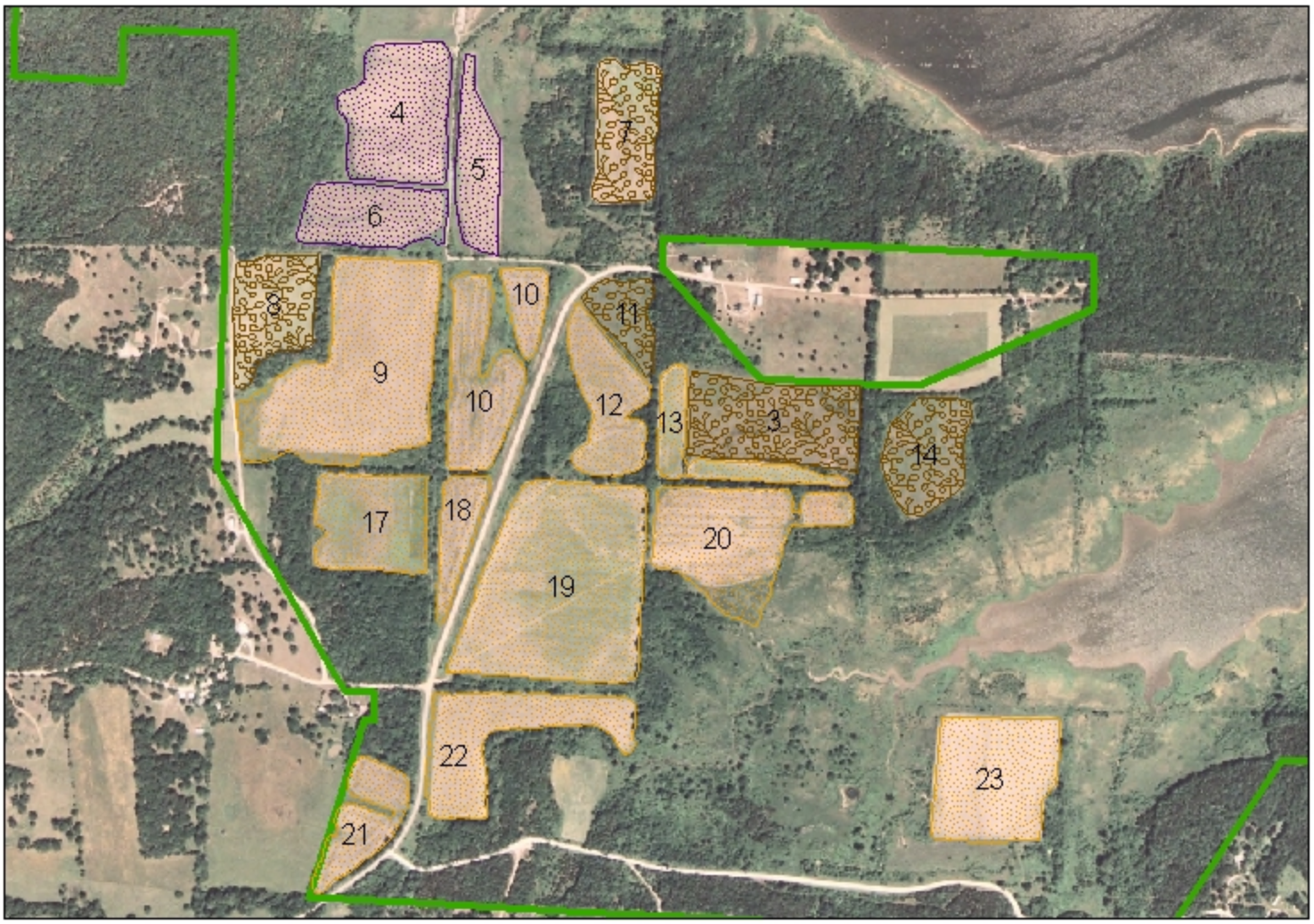

Field_Numb	Acres	Type
4	11.67	High Risk Crop
5	5.68	High Risk Crop
6	7.25	High Risk Crop
9	23.98	Crop
10	2.53	Crop
10	8.65	Crop
12	7.63	Crop
13	4.71	Crop
17	8.99	Crop
18	3.61	Crop
19	27.36	Crop
20	13.71	Crop
21	5.41	Crop
22	10.65	Crop
23	12.36	Crop

Field_Numb	Acres	Type
3	11.84	Warm Season Hay
7	7.12	Warm Season Hay
8	7.33	Warm Season Hay
11	3.57	Warm Season Hay
14	6.91	Warm Season Hay

0 600 1,200 2,400 3,600 4,800 Feet

Legend

- Crop
- High Risk Crop
- Cool Season Hay
- Warm Season Hay
- Wheat Strip
- Corps Boundary

N W E S

HARRY S TRUMAN DAM AND RESERVOIR, MISSOURI
NOA NO. DACW41-1-??????
PARENT TRACT 1217
LEASE UNIT B-3/4/6; 540.0 acres
S-4 & 6, T-38N, R-22W
Benton County, Missouri

Lease Unit B-7/15 (Hogles Creek)

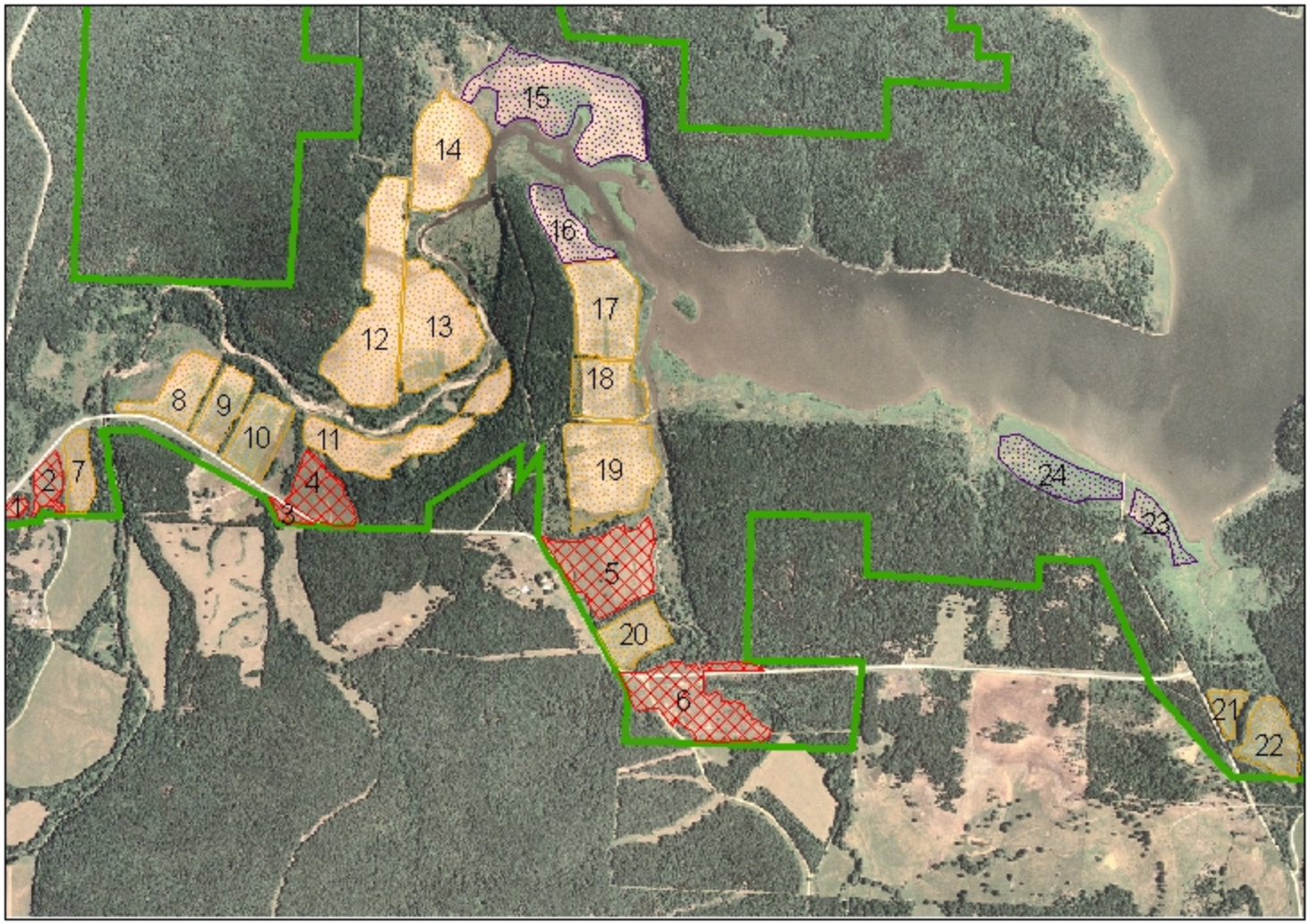

Field_Numb	Acres	Type
7	5.75	Crop
8	9.26	Crop
9	7.5	Crop
10	9.84	Crop
11	18.42	Crop
12	31.05	Crop
13	22.4	Crop
14	19.58	Crop
15	33.49	High Risk Crop
16	8.83	High Risk Crop
17	17.3	Crop
18	11.81	Crop
19	23.18	Crop
20	8.28	Crop
21	3	Crop
22	9.56	Crop
23	4.46	High Risk Crop
24	12.1	High Risk Crop

Field_Numb	Acres	Type
1	1.1	Cool Season Hay
2	3.8	Cool Season Hay
3	1.09	Cool Season Hay
4	8.65	Cool Season Hay
5	18.43	Cool Season Hay
6	19.4	Cool Season Hay

0 1,125 2,250 4,500 6,750 9,000 Feet

Legend

- Crop
- High Risk Crop
- Cool Season Hay
- Warm Season Hay
- Wheat Strip
- Corps Boundary

N W E S

HARRY S TRUMAN DAM AND
RESERVOIR, MISSOURI
NOA NO. DACW41-1-??????
PARENT TRACT 1603
LEASE UNIT B-7/15; 670.0 acres
S-4,5 & 6, T-39N, R-23W
Benton County, Missouri

Lease Unit C-1 (Sky Village)

0 237.5 475 950 1,425 1,900 Feet

N
W E
S

Field_Num	Type	Acres
1	Warm Season Hay	5.93
2	Cool Season Hay	4.94

Legend

- Cool Season Hay
- Warm Season Hay
- Corps Boundary

HARRY S TRUMAN DAM
AND RESERVOIR, MISSOURI
NOA NO. DACW41-08-
PARENT TRACT 2005
LEASE UNIT C-1; 140.0 acres
S-7, T-40N, R-23W
Benton County, Missouri

Lease Unit D-20/30 (Sparrowfoot)

Field_Numb	Acres	Type
26	3.29	Crop
26	13.02	Crop
26	4.28	Crop
26	7.96	Crop
28	7.8	Crop
28	22.36	Crop
31	20.92	Crop
32	13.05	Crop
32	1.91	Crop
32	3.04	Crop
33	32.95	High Risk Crop
35	4.71	Crop

Field_Numb	Acres	Type
25	4.93	Warm Season Hay
27	4.57	Warm Season Hay
34	5.19	Warm Season Hay
36	11.04	Warm Season Hay
37	1.77	Warm Season Hay
38	3.2	Warm Season Hay

0 650 1,300 2,600 3,900 5,200 Feet

Legend

- Crop
- High Risk Crop
- Cool Season Hay
- Warm Season Hay
- Wheat Strip
- Corps Boundary

HARRY S TRUMAN DAM AND
RESERVOIR, MISSOURI
NOA NO. DACW41-1-??????
PARENT TRACT 12651
LEASE UNIT B-20/30; 1,115.0 acres
S-6 & 31, T-40N, R-25W
Henry County, Missouri

Lease Unit D-25/26 (Artesian Park)

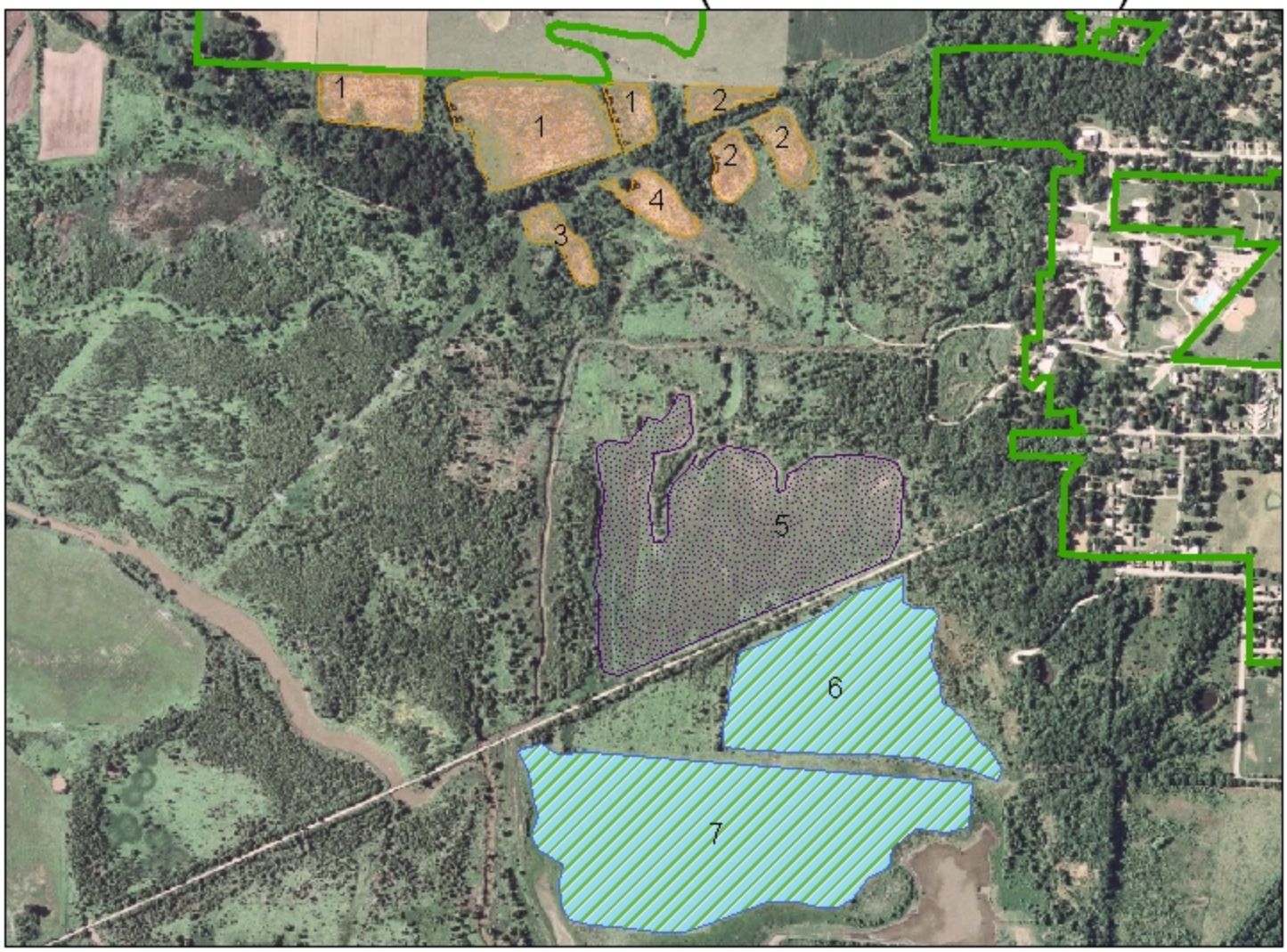

0 1,000 2,000 4,000 6,000 8,000 Feet

Legend

- Crop
- Wetland Crop
- High Risk Crop
- Cool Season Hay
- Warm Season Hay
- Wheat Strip
- Corps Boundary

Field_Num	Type	Acres
1	Crop	2.26
1	Crop	12.73
1	Crop	5.01
2	Crop	2.12
2	Crop	1.74
2	Crop	2.58
3	Crop	2.11
4	Crop	2.71
5	High Risk Crop	46.52
6	Wetland Crop	29.93
7	Wetland Crop	54.08

N
W E
S

HARRY S TRUMAN DAM
AND RESERVOIR, MISSOURI
NOA NO. DACW41-08-
PARENT TRACT 12920
LEASE UNIT D-25/26; 575.0 acres
S-9, T-41N, R-26W
Henry County, Missouri

Lease Unit D-27 (Osprey's Nest)

0 362.5 725 1,450 2,175 2,900 Feet

Field_Numb	Acres	Type
2	4.33	Crop
3	6.42	Crop
3	11.11	Crop
4	12.89	Crop
4	10.68	Crop
4	23.55	Crop
6	4.66	Crop
7	4.94	Crop
8	11.94	High Risk Crop
9	9.5	High Risk Crop
10	3.24	High Risk Crop
10	8.63	High Risk Crop
10	0.75	High Risk Crop
11	24.72	High Risk Crop

Field_Numb	Acres	Type
1	5.73	Warm Season Hay
1	2.01	Warm Season Hay
1	2.57	Warm Season Hay
1	3.76	Warm Season Hay
1	14.93	Warm Season Hay

HARRY S TRUMAN DAM AND
RESERVOIR, MISSOURI
NOA NO. DACW41-1-??????
PARENT TRACT 11651
LEASE UNIT D-27; 375.0 acres
S-1 & 6, T-40N, R-25W and 26W
Henry County, Missouri

N
W E
S

Legend

- Crop
- High Risk Crop
- Cool Season Hay
- Warm Season Hay
- Wheat Strip
- Corps Boundary

Lease Unit D-28 (Hoppe/Hilty Ponds)

Field_Numb	Acres	Type
3	5.03	Crop
4	4.37	High Risk Crop
5	6.98	Crop
6	4.67	Crop
10	5.21	Crop
11	4.37	Crop
12	3.13	Crop
13	6.55	Crop
15	8.83	Crop
17	5.83	Crop
18	3.59	Crop
18	2.2	Crop
19	22.65	Crop
21	4.82	Crop
22	4.69	Crop
23	1.95	Crop
24	1.67	Crop

Field_Numb	Acres	Type
1	24.59	Warm Season Hay
2	3.53	Warm Season Hay
8	39.18	Warm Season Hay
16	4.63	Warm Season Hay
23	10.14	Warm Season Hay

0 600 1,200 2,400 3,600 4,800 Feet

N
W E
S

Legend

- Crop
- High Risk Crop
- Cool Season Hay
- Warm Season Hay
- Wheat Strip
- Corps Boundary

HARRY S TRUMAN DAM AND
RESERVOIR, MISSOURI
NOA NO. DACW41-1-??????
PARENT TRACT 12651
LEASE UNIT B-28; 560.00 acres
S-6 & 31, T-40N, R-25W
Henry County, Missouri