PUBLIC NOTICE

Permit No. NWK-2014-892
Issue Date: January 13, 2015
Expiration Date: February 3, 2015

US Army Corps
of Engineers
Kansas City District

21-Day Notice

This public notice is issued jointly with the Kansas Department of Health and Environment. The Department of Health and Environment will use the comments to this notice in deciding whether to grant Section 401 water quality certification. Commenters are requested to furnish a copy of their comments to the Kansas Department of Health and Environment, Bureau of Water - - Watershed Management Section, 1000 SW Jackson Street, Suite 420, Topeka, Kansas 66612-1367.

APPLICANT: City of Topeka
215 SE 7th, Room 352
Topeka, Kansas 66603

PROJECT LOCATION (As shown on the attached drawings): The proposed project is located on an unnamed tributary to the Kansas River, in Section 27, Township 11 South, Range 15 East, in Shawnee County, Kansas.
(Latitude: 39.0609 --- Longitude: -95.7288) ------- KS-TOPEKA QUAD

AUTHORITY: Section 404 of the Clean Water Act (33 USC 1344).

ACTIVITY (As shown on the attached drawings): **PROPOSED**: Stormwater is currently conveyed through the front yards of the homes located in the cul-de-sac of SW Woodbury Court South in a manmade 2 foot by 2 foot square open channel. The applicant proposes to fill approximately 275 linear feet of intermittent stream channel and replace it with approximately 700 linear feet of new constructed stream channel located behind these homes. The new stream channel will be a 20 foot wide natural bottom open channel with segmental block retaining walls. Within the 20 foot wide natural open bottom channel, a 2 foot wide meandering pilot channel with floodplain benches will be constructed. Approximatly 275 linear feet of the existing channel would be abandoned and re-graded/filled. The remaining 370 linear feet of the existing channel would remain as is to continue collecting local drainage.

WETLANDS/AQUATIC HABITAT: There are no known wetlands present within the project area.

APPLICANT'S STATEMENT OF AVOIDANCE, MINIMIZATION, AND COMPENSATORY MITIGATION FOR UNAVOIDABLE IMPACTS TO AQUATIC RESOURCES: Of the 645 linear feet of existing stream channel, 275 linear feet will be filled with the remaining 370 linear feet remaining as is to collect local storm water. The applicant will construct a 2 foot wide meandering pilot channel with floodplain benches through the entire

length of newly constructed channel. The applicant believes that this will be sufficient mitigation to offset the project impacts.

ADDITIONAL INFORMATION: Additional information about this application may be obtained by contacting Mr. Steven Whetzel, U.S. Army Corps of Engineers, Kanopolis Satellite Office, 107 Riverside Drive, Marquette, Kansas 67464, telephone – 785-546-2130 or email at steven.m.whetzel@usace.army.mil. All comments to this public notice should be directed to the above address.

STATE AUTHORIZATION: The applicant may need to apply for a permit from the Kansas Department of Agriculture pursuant to Kansas Statutes Annotated 82a-301 to 305.

CULTURAL RESOURCES: Kansas City District will comply with the National Historic Preservation Act of 1966 and 36 CFR 800. We have checked the National Register of Historic Places and the Federal Register and no property listed in the Register or proposed for listing is located in the permit area. This is the extent of our knowledge about historic properties in the permit area at this time. However, we will evaluate input by the State Historic Preservation Officer, Tribal Historic Preservation Officers (or Tribe designated representative) and the public in response to this public notice, and we may conduct or require a reconnaissance survey of the permit area to check for unknown historic properties, if warranted.

ENDANGERED SPECIES: In compliance with the Endangered Species Act, a preliminary determination has been made that the described work will not affect species designated as threatened or endangered or adversely affect critical habitat. In order to complete our evaluation of this activity, comments are solicited from the U.S. Fish and Wildlife Service and other interested agencies and individuals.

FLOODPLAINS: This activity is being reviewed in accordance with Executive Order 11988, Floodplain Management, which discourages direct or indirect support of floodplain development whenever there is a practicable alternative. By this public notice, comments are requested from individuals and agencies that believe the described work will adversely impact the floodplain.

WATER QUALITY CERTIFICATION: Section 401 of the Clean Water Act (33 USC 1341) requires that all discharges of dredged or fill material must be certified by the appropriate state agency as complying with applicable effluent limitations and water quality standards. This public notice serves as an application to the state in which the discharge site is located for certification of the discharge. The discharge must be certified before a Department of the Army permit can be issued. Certification, if issued, expresses the state's opinion that the discharge will not violate applicable water quality standards.

PUBLIC INTEREST REVIEW: The decision to issue a permit will be based on an evaluation of the probable impact including the cumulative impacts of the proposed activity on the public interest. That decision will reflect the national concern for both protection and utilization of important resources. The benefits which reasonably may be expected to accrue from the proposal must be balanced against its reasonably foreseeable detriments. All factors which may be relevant to the proposal will be considered including the cumulative effects thereof; among those are conservation, economics, esthetics, general environmental concerns, wetlands, cultural values, fish and wildlife values, flood hazards, floodplain values, land use, navigation, shoreline erosion and accretion, recreation, water supply and conservation, water quality, energy needs, safety, food and fiber production, mineral needs and, in general, the needs and welfare of the people. The evaluation of the impact of the activity on the public interest will include application of the guidelines promulgated by the Administrator, Environmental Protection

Agency under authority of Section 404(b) of the Clean Water Act (33 USC 1344). The Corps of Engineers is soliciting comments from the public; Federal, state, and local agencies and officials; Indian Tribes; and other interested parties in order to consider and evaluate the impacts of this proposed activity. Any comments received will be considered by the Corps of Engineers to determine whether to issue, modify, condition or deny a permit for this proposal. To make this decision, comments are used to assess impacts on endangered species, historic properties, water quality, general environmental effects, and the other public interest factors listed above. Comments are used in preparation of an Environmental Assessment and/or an Environmental Impact Statement pursuant to the National Environmental Policy Act. Comments are also used to determine the need for a public hearing and to determine the overall public interest of the proposed activity.

COMMENTS: This notice is provided to outline details of the above-described activity so this District may consider all pertinent comments prior to determining if issuance of a permit would be in the public interest. Any interested party is invited to submit to this office written facts or objections relative to the activity on or before the public notice expiration date. Comments both favorable and unfavorable will be accepted and made a part of the record and will receive full consideration in determining whether it would be in the public interest to issue the Department of the Army permit. Copies of all comments, including names and addresses of commenters, may be provided to the applicant. Comments should be mailed to the address shown on page 2 of this public notice.

PUBLIC HEARING: Any person may request, in writing, prior to the expiration date of this public notice, that a public hearing be held to consider this application. Such requests shall state, with particularity, the reasons for holding a public hearing.

KANSAS

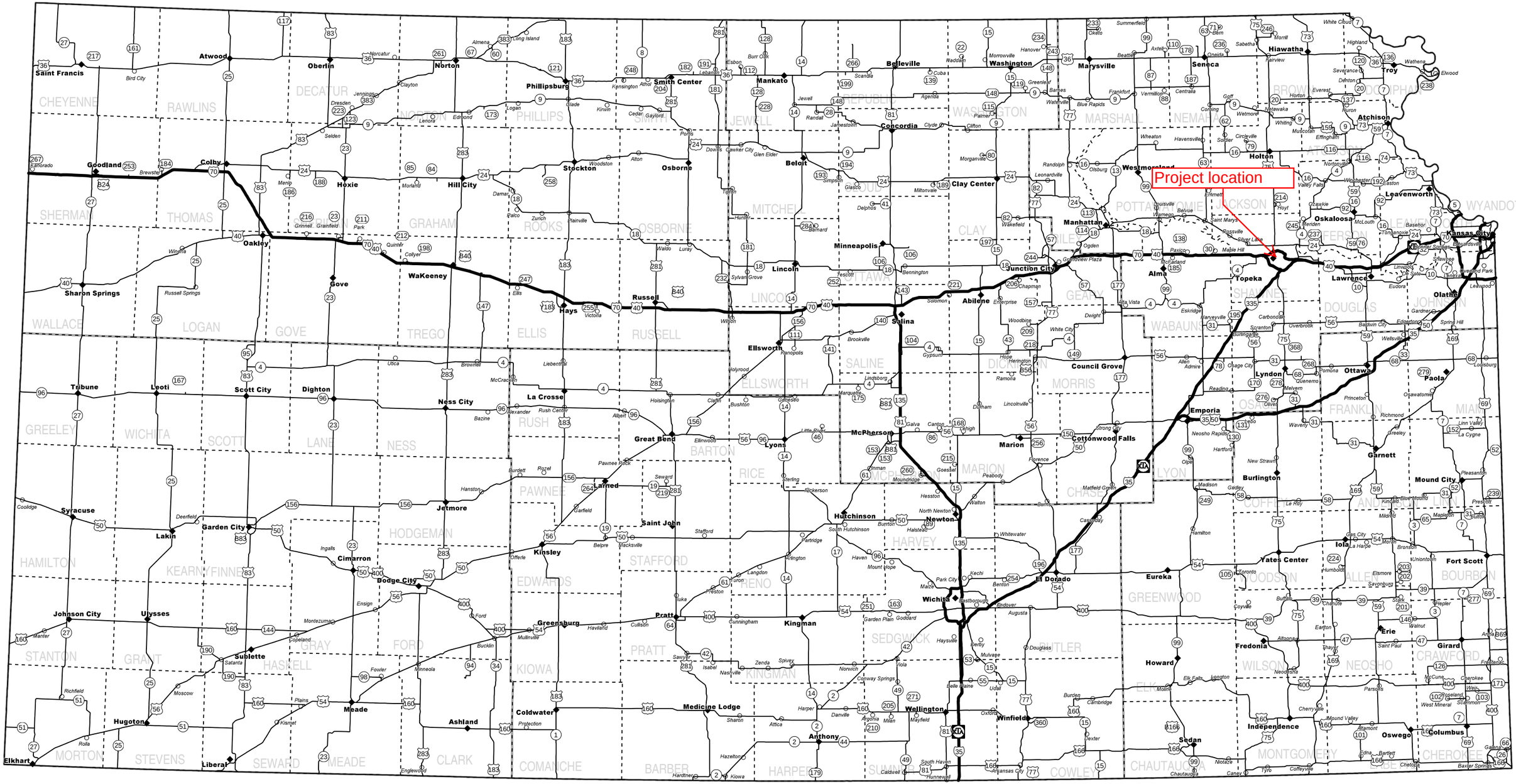

KDOT makes no warranties, guarantees, or representations for accuracy of this information and assumes no liability for errors or ommissions.

0 15 30 45 60 75
Miles

APPLICATION NO. NWK-2014-892
CITY OF TOPEKA,, KANSAS
CHANNEL RELOCATION
UNNAMED TRIBUTARY TO THE KANSAS RIVER
SHAWNEE COUNTY, KANSAS
SHEET 1 OF 7
DATED 13 JANUARY 2015

PREPARED BY THE
KANSAS DEPARTMENT OF TRANSPORTATION
BUREAU OF TRANSPORTATION PLANNING

State Highway Sys. B&W.gws

4/13/2011

USGS MAP - SW WOODBURY COURT SOUTH
DRAINAGE IMPROVEMENT PROJECT

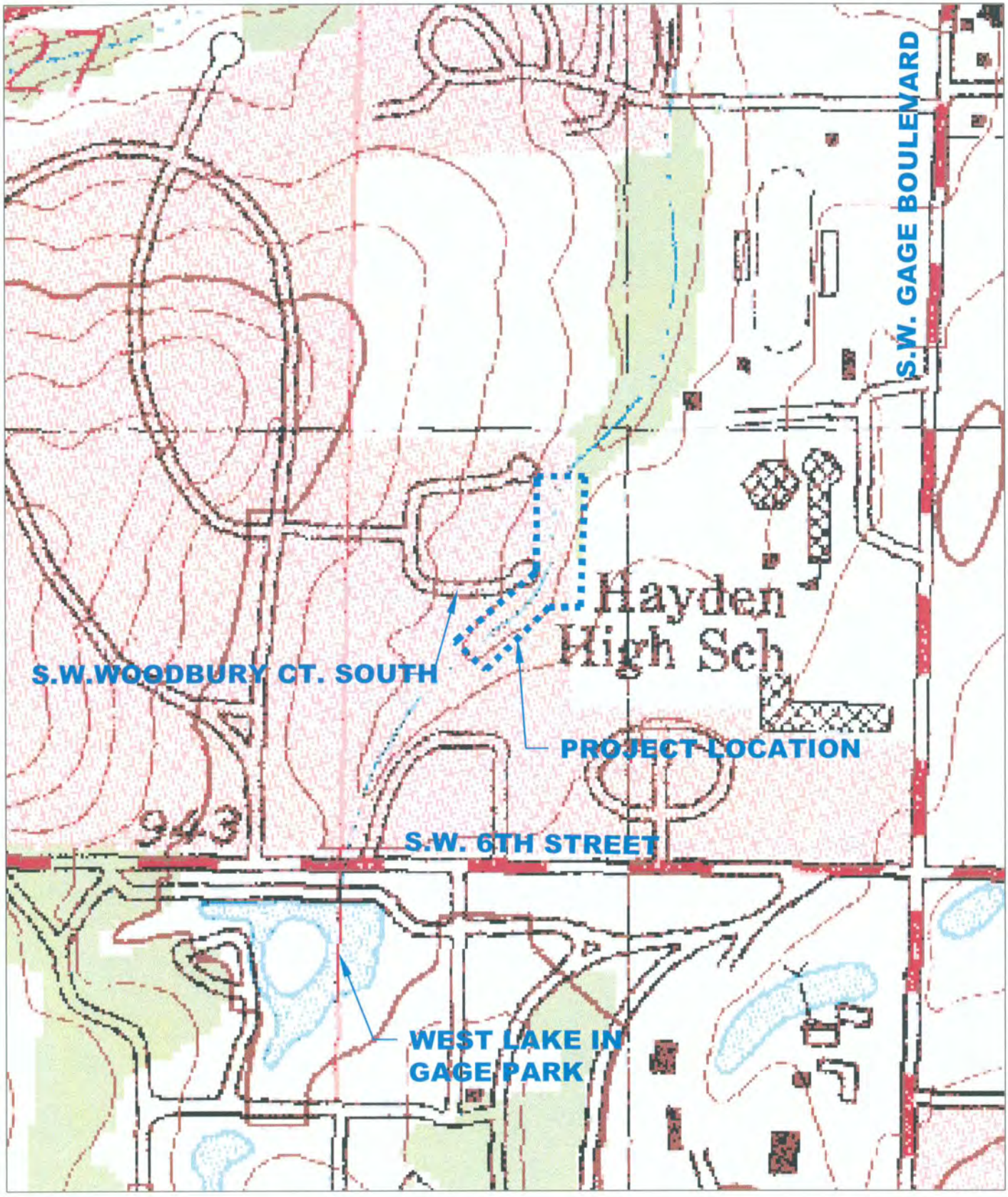

APPLICATION NO. NWK-2014-892
CITY OF TOPEKA, KANSAS
CHANNEL RELOCATION
UNNAMED TRIBUTARY TO THE KANSAS RIVER
SHAWNEE COUNTY, KANSAS
SHEET 2 OF 7
DATED 13 JANUARY 2015

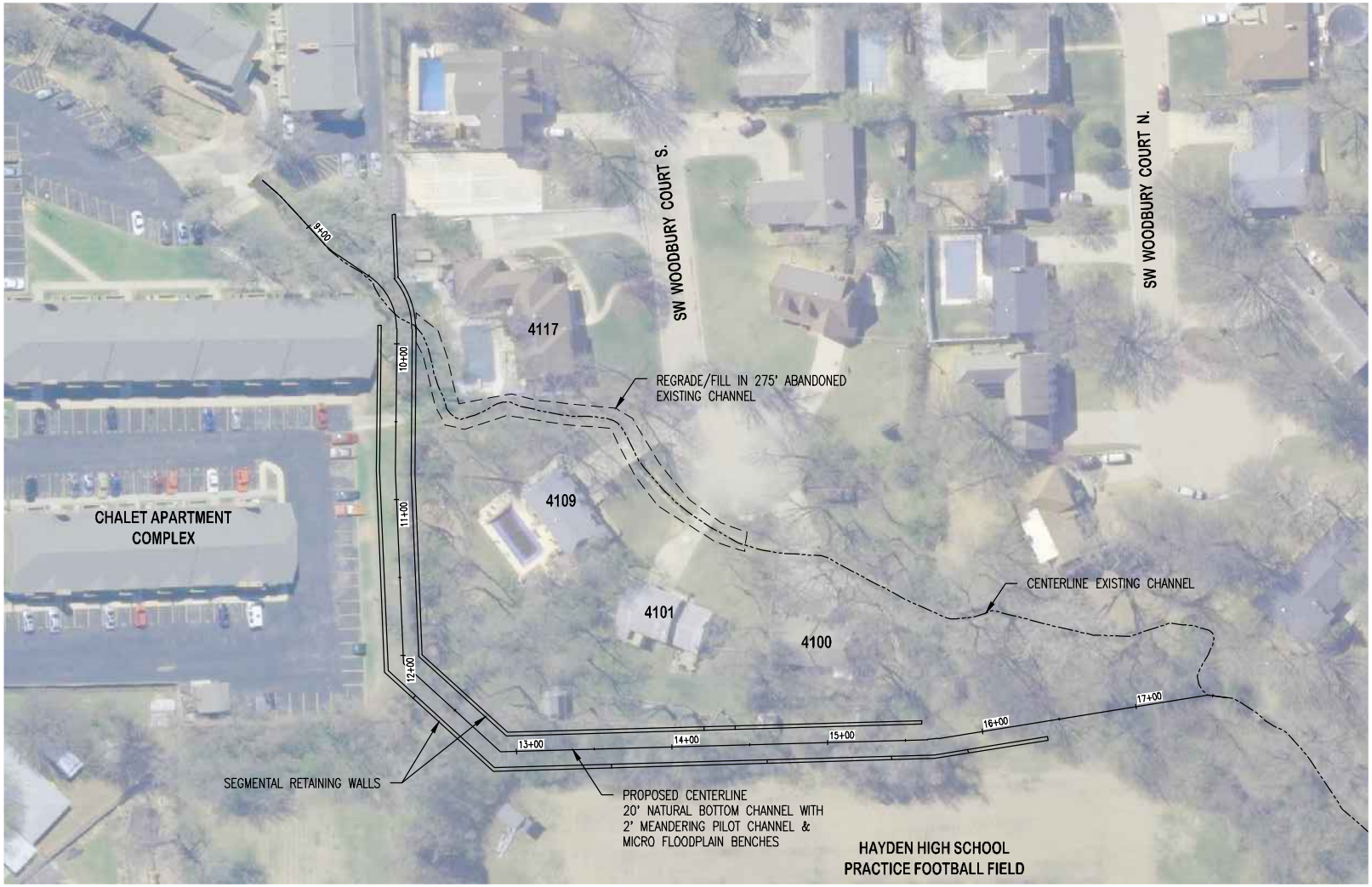

APPLICATION NO. NWK-2014-892
CITY OF TOPEKA, KANSAS
CHANNEL RELOCATION
UNNAMED TRIBUTARY TO THE KANSAS RIVER
SHAWNEE COUNTY, KANSAS
SHEET 3 OF 7
DATED 13 JANUARY 2015

30 0 15 30 60
(IN FEET)

NOT FOR CONSTRUCTION

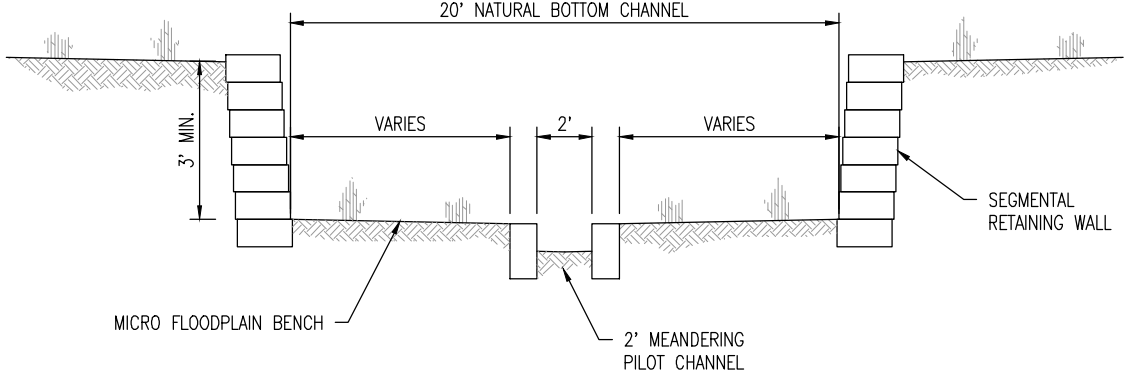

APPLICATION NO. NWK-2014-892
CITY OF TOPEKA, KANSAS
CHANNEL RELOCATION
UNNAMED TRIBUTARY TO THE KANSAS RIVER
SHAWNEE COUNTY, KANSAS
SHEET 4 OF 7
DATED 13 JANUARY 2015

Between 4117 & 4109

APPLICATION NO. NWK-2014-892
CITY OF TOPEKA, KANSAS
CHANNEL RELOCATION
UNNAMED TRIBUTARY TO THE KANSAS RIVER
SHAWNEE COUNTY, KANSAS
SHEET 5 OF 7
DATED 13 JANUARY 2015

Between 4101 & 4100
Looking South

APPLICATION NO. NWK-2014-892
CITY OF TOPEKA, KANSAS
CHANNEL RELOCATION
UNNAMED TRIBUTARY TO THE KANSAS RIVER
SHAWNEE COUNTY, KANSAS
SHEET 6 OF 7
DATED 13 JANUARY 2015

Between 4117 & 4109

4109 Driveway looking North

APPLICATION NO. NWK-2014-892
CITY OF TOPEKA, KANSAS
CHANNEL RELOCATION
UNNAMED TRIBUTARY TO THE KANSAS RIVER
SHAWNEE COUNTY, KANSAS
SHEET 7 OF 7
DATED 13 JANUARY 2015