APPROVED JURISDICTIONAL DETERMINATION FORM
U.S. Army Corps of Engineers

This form should be completed by following the instructions provided in Section IV of the JD Form Instructional Guidebook.

SECTION I: BACKGROUND INFORMATION

A. REPORT COMPLETION DATE FOR APPROVED JURISDICTIONAL DETERMINATION (JD): March 30, 2012

B. DISTRICT OFFICE, FILE NAME, AND NUMBER: Kansas City District, Menard, Inc., Trib to Line Creek, Platte County, Missouri, AJD # 2012-00069-2 (Reach 2)

C. PROJECT LOCATION AND BACKGROUND INFORMATION: Reach # 2

State: **Missouri** County/parish/borough: **Platte** City: **Kansas City**
Center coordinates of site (lat/long in degree decimal format): Lat. **39.255938° N**, Long. **-94.625946° W**.
Universal Transverse Mercator:
Name of nearest waterbody: **Unnamed tributary of Line Creek**
Name of nearest Traditional Navigable Water (TNW) into which the aquatic resource flows: **Missouri River**
Name of watershed or Hydrologic Unit Code (HUC): **Line Creek (102400110607)**

- ☒ Check if map/diagram of review area and/or potential jurisdictional areas is/are available upon request.
- ☐ Check if other sites (e.g., offsite mitigation sites, disposal sites, etc…) are associated with this action and are recorded on a different JD form.

D. REVIEW PERFORMED FOR SITE EVALUATION (CHECK ALL THAT APPLY):

- ☒ Office (Desk) Determination. Date: **March 14, 2012**
- ☐ Field Determination. Date(s):

SECTION II: SUMMARY OF FINDINGS

A. RHA SECTION 10 DETERMINATION OF JURISDICTION.

There **Are no** "*navigable waters of the U.S.*" within Rivers and Harbors Act (RHA) jurisdiction (as defined by 33 CFR part 329) in the review area. [*Required*]

- ☐ Waters subject to the ebb and flow of the tide.
- ☐ Waters are presently used, or have been used in the past, or may be susceptible for use to transport interstate or foreign commerce. Explain: .

B. CWA SECTION 404 DETERMINATION OF JURISDICTION.

There **Are** "*waters of the U.S.*" within Clean Water Act (CWA) jurisdiction (as defined by 33 CFR part 328) in the review area. [*Required*]

1. **Waters of the U.S.**
   a. **Indicate presence of waters of U.S. in review area (check all that apply):** [1]
   - ☐ TNWs, including territorial seas
   - ☐ Wetlands adjacent to TNWs
   - ☐ Relatively permanent waters[2] (RPWs) that flow directly or indirectly into TNWs
   - ☒ Non-RPWs that flow directly or indirectly into TNWs
   - ☐ Wetlands directly abutting RPWs that flow directly or indirectly into TNWs
   - ☐ Wetlands adjacent to but not directly abutting RPWs that flow directly or indirectly into TNWs
   - ☒ Wetlands adjacent to non-RPWs that flow directly or indirectly into TNWs
   - ☐ Impoundments of jurisdictional waters
   - ☐ Isolated (interstate or intrastate) waters, including isolated wetlands

   b. **Identify (estimate) size of waters of the U.S. in the review area:**
   Non-wetland waters**:** **3,180 linear feet**: **3 width (ft)** and/or acres.
   Wetlands: **Wetland #1: 0.02 acres**.

   c. **Limits (boundaries) of jurisdiction** based on: **Established by OHWM.**
   87 Wetland Delineation Manual & Midwest Supplement.
   Elevation of established OHWM (if known): .

2. **Non-regulated waters/wetlands (check if applicable):**[3]
   - ☐ Potentially jurisdictional waters and/or wetlands were assessed within the review area and determined to be not jurisdictional. Explain:

---

[1] Boxes checked below shall be supported by completing the appropriate sections in Section III below.
[2] For purposes of this form, an RPW is defined as a tributary that is not a TNW and that typically flows year-round or has continuous flow at least "seasonally" (e.g., typically 3 months).
[3] Supporting documentation is presented in Section III.F.

SECTION III: CWA ANALYSIS

A. TNWs AND WETLANDS ADJACENT TO TNWs

The agencies will assert jurisdiction over TNWs and wetlands adjacent to TNWs. If the aquatic resource is a TNW, complete Section III.A.1 and Section III.D.1. only; if the aquatic resource is a wetland adjacent to a TNW, complete Sections III.A.1 and 2 and Section III.D.1.; otherwise, see Section III.B below.

1. TNW
Identify TNW: .

Summarize rationale supporting determination: .

2. Wetland adjacent to TNW
Summarize rationale supporting conclusion that wetland is "adjacent": .

B. CHARACTERISTICS OF TRIBUTARY (THAT IS NOT A TNW) AND ITS ADJACENT WETLANDS (IF ANY):

This section summarizes information regarding characteristics of the tributary and its adjacent wetlands, if any, and it helps determine whether or not the standards for jurisdiction established under *Rapanos* have been met.

The agencies will assert jurisdiction over non-navigable tributaries of TNWs where the tributaries are "relatively permanent waters" (RPWs), i.e. tributaries that typically flow year-round or have continuous flow at least seasonally (e.g., typically 3 months). A wetland that directly abuts an RPW is also jurisdictional. If the aquatic resource is not a TNW, but has year-round (perennial) flow, skip to Section III.D.2. If the aquatic resource is a wetland directly abutting a tributary with perennial flow, skip to Section III.D.4.

A wetland that is adjacent to but that does not directly abut an RPW requires a significant nexus evaluation. Corps districts and EPA regions will include in the record any available information that documents the existence of a significant nexus between a relatively permanent tributary that is not perennial (and its adjacent wetlands if any) and a traditional navigable water, even though a significant nexus finding is not required as a matter of law.

If the waterbody[4] is not an RPW, or a wetland directly abutting an RPW, a JD will require additional data to determine if the waterbody has a significant nexus with a TNW. If the tributary has adjacent wetlands, the significant nexus evaluation must consider the tributary in combination with all of its adjacent wetlands. This significant nexus evaluation that combines, for analytical purposes, the tributary and all of its adjacent wetlands is used whether the review area identified in the JD request is the tributary, or its adjacent wetlands, or both. If the JD covers a tributary with adjacent wetlands, complete Section III.B.1 for the tributary, Section III.B.2 for any onsite wetlands, and Section III.B.3 for all wetlands adjacent to that tributary, both onsite and offsite. The determination whether a significant nexus exists is determined in Section III.C below.

1. Characteristics of non-TNWs that flow directly or indirectly into TNW

(i) General Area Conditions:
Watershed size: **1,013 acres**
Drainage area: **126 acres**
Average annual rainfall: **37** inches
Average annual snowfall: **20** inches

(ii) Physical Characteristics:
(a) Relationship with TNW:
☐ Tributary flows directly into TNW.
☒ Tributary flows through **3** tributaries before entering TNW.

Project waters are **5-10** river miles from TNW.
Project waters are **2-5** river miles from RPW.
Project waters are **2-5** aerial (straight) miles from TNW.
Project waters are **1-2** aerial (straight) miles from RPW.
Project waters cross or serve as state boundaries. Explain: .

Identify flow route to TNW[5]: **The Non-RPW Ephemeral for this reach flows approximately 2,650 feet (mostly through culverts and pipe to an unnamed lake. It then flows for approximately 1,575 feet through the lake to exit**

[4] Note that the Instructional Guidebook contains additional information regarding swales, ditches, washes, and erosional features generally and in the arid West.
[5] Flow route can be described by identifying, e.g., tributary a, which flows through the review area, to flow into tributary b, which then flows into TNW.

in an unnamed tributary of Line Creek. The unnamed tributary of Line Creek then flows for approximately 1.53 miles to the confluence with Line Creek (an RPW). Line Creek then flows for approximately 7.46 miles to join with the Missouri River (TNW).
Tributary stream order, if known: 1st Order.

(b) General Tributary Characteristics (check all that apply):
Tributary is: ☒ Natural
☐ Artificial (man-made). Explain: .
☒ Manipulated (man-altered). Explain: **Culverted, piped and impounded sections**.

Tributary properties with respect to top of bank (estimate):
Average width: **5-6** feet
Average depth: **3-4** feet
Average side slopes: **2:1.**

Primary tributary substrate composition (check all that apply):
☒ Silts ☐ Sands ☐ Concrete
☐ Cobbles ☐ Gravel ☐ Muck
☐ Bedrock ☐ Vegetation. Type/% cover:
☐ Other. Explain: .

Tributary condition/stability [e.g., highly eroding, sloughing banks]. Explain: **Relatively stable**.
Presence of run/riffle/pool complexes. Explain: .
Tributary geometry: **Relatively straight**
Tributary gradient (approximate average slope): **2.8** %

(c) Flow:
Tributary provides for: **Ephemeral flow**
Estimate average number of flow events in review area/year: **11-20**
Describe flow regime: **Ephemeral. The stream flows from an agricultural drainage area near the headwaters of the watershed, then through a suburban land area to join with another unnamed tributary within an unnamed lake basin.**
Other information on duration and volume: .

Surface flow is: **Discrete and confined**. Characteristics: .

Subsurface flow: **Unknown**. Explain findings: .
☐ Dye (or other) test performed: .

Tributary has (check all that apply):
☒ Bed and banks
☒ OHWM[6] (check all indicators that apply):
☒ clear, natural line impressed on the bank
☐ changes in the character of soil
☐ shelving
☐ vegetation matted down, bent, or absent
☐ leaf litter disturbed or washed away
☒ sediment deposition
☐ water staining
☐ other (list):
☒ the presence of litter and debris
☒ destruction of terrestrial vegetation
☐ the presence of wrack line
☒ sediment sorting
☐ scour
☐ multiple observed or predicted flow events
☐ abrupt change in plant community
☐ Discontinuous OHWM.[7] Explain: .

If factors other than the OHWM were used to determine lateral extent of CWA jurisdiction (check all that apply):
☐ High Tide Line indicated by:
☐ oil or scum line along shore objects
☐ fine shell or debris deposits (foreshore)
☐ physical markings/characteristics
☐ tidal gauges
☐ other (list):
☐ Mean High Water Mark indicated by:
☐ survey to available datum;
☐ physical markings;
☐ vegetation lines/changes in vegetation types.

(iii) Chemical Characteristics:

[6]A natural or man-made discontinuity in the OHWM does not necessarily sever jurisdiction (e.g., where the stream temporarily flows underground, or where the OHWM has been removed by development or agricultural practices). Where there is a break in the OHWM that is unrelated to the waterbody's flow regime (e.g., flow over a rock outcrop or through a culvert), the agencies will look for indicators of flow above and below the break.
[7]Ibid.

Characterize tributary (e.g., water color is clear, discolored, oily film; water quality; general watershed characteristics, etc.).
Explain: .

Identify specific pollutants, if known: **The tributary conveys and filters sediments, herbicides, pesticides, fertilizers, and other pollutants from an urbanizing and agricultural watershed.**

(iv) Biological Characteristics. Channel supports (check all that apply):

☐ Riparian corridor. Characteristics (type, average width): .
☐ Wetland fringe. Characteristics: .
☒ Habitat for:
☐ Federally Listed species. Explain findings: .
☐ Fish/spawn areas. Explain findings: .
☐ Other environmentally-sensitive species. Explain findings: .
☒ Aquatic/wildlife diversity. Explain findings: **Aquatic invertebrates are likely to inhabit the stream reach. Seasonal use by aquatic vertebrates is also likely. Terrestrial vertebrates such as mammals and birds will use the stream course as a corridor between habitats and as habitat.** .

2. Characteristics of wetlands adjacent to non-TNW that flow directly or indirectly into TNW

(i) Physical Characteristics:

(a) General Wetland Characteristics:
Properties:
Wetland size: **0.02** acres
Wetland type. Explain: **Palustrine emergent**.
Wetland quality. Explain: **Moderate with Cattails and Barnyard Grass dominating the vegetation community**.
Project wetlands cross or serve as state boundaries. Explain: .

(b) General Flow Relationship with Non-TNW:
Flow is: **Ephemeral flow**. Explain: .

Surface flow is**: Discrete**
Characteristics: .

Subsurface flow: **Unknown**. Explain findings: .
☐ Dye (or other) test performed: .

(c) Wetland Adjacency Determination with Non-TNW:
☐ Directly abutting
☒ Not directly abutting
☒ Discrete wetland hydrologic connection. Explain: **Wetland #1 is located within area receiving concentrated surface runoff and is located within a swale/roadside ditch area.**
☒ Ecological connection. Explain: **The wetland is associated with an ephemeral drain and swale. The wetland is part of a corridor which provides habitat to fish and wildlife. The wetland is likely to provide seasonal habitat for aquatic insects and vertebrate wildlife species including amphibians, birds and mammals.**
☐ Separated by berm/barrier. Explain: .

(d) Proximity (Relationship) to TNW
Project wetlands are **5-10** river miles from TNW.
Project waters are **2-5** aerial (straight) miles from TNW.
Flow is from: **Wetland to navigable waters.**
Estimate approximate location of wetland as within the **2-year or less** floodplain.

(ii) Chemical Characteristics:

Characterize wetland system (e.g., water color is clear, brown, oil film on surface; water quality; general watershed characteristics; etc.). Explain: **The wetland is shallow and seasonal, fed by surface runoff, and possibly by subsurface flow. Most of the hydroperiod is likely to exibit saturated soil conditions. Agricultural management chemicals and nutrients can collect within this wetland**.
Identify specific pollutants, if known: .

(iii) Biological Characteristics. Wetland supports (check all that apply):

☒ Riparian buffer. Characteristics (type, average width): **The reach has a mostly continuous deciduous woody riparian buffer where not confined to piping or culverts. This buffer generally connects Wetland #1 with the ephemeral reach and downstream.**.
☐ Vegetation type/percent cover. Explain: .
☐ Habitat for:

☐ Federally Listed species. Explain findings: .
☐ Fish/spawn areas. Explain findings: .
☐ Other environmentally-sensitive species. Explain findings: .
☐ Aquatic/wildlife diversity. Explain findings: .

3. Characteristics of all wetlands adjacent to the tributary (if any)

All wetland(s) being considered in the cumulative analysis: **1**
Approximately (**0.02**) acres in total are being considered in the cumulative analysis.

For each wetland, specify the following:

Directly abuts? (Y/N)	Size (in acres)	Directly abuts? (Y/N)	Size (in acres)
Wetland # 1 - N	**0.02**		

Summarize overall biological, chemical and physical functions being performed: **The wetland has the ability to trap sediments and pollutants from the surrounding watershed. It provides habitat for invertebrate and vertebrate aquatic and terrestrial life. It maintains a hydrologic connection to the downstream TNW, and therefore, combined with its close proximity with the ephemeral Non-RPW, it has some influence on the chemical, physical, and biological integrity of the Missouri River**.

C. SIGNIFICANT NEXUS DETERMINATION

A significant nexus analysis will assess the flow characteristics and functions of the tributary itself and the functions performed by any wetlands adjacent to the tributary to determine if they significantly affect the chemical, physical, and biological integrity of a TNW. For each of the following situations, a significant nexus exists if the tributary, in combination with all of its adjacent wetlands, has more than a speculative or insubstantial effect on the chemical, physical and/or biological integrity of a TNW. Considerations when evaluating significant nexus include, but are not limited to the volume, duration, and frequency of the flow of water in the tributary and its proximity to a TNW, and the functions performed by the tributary and all its adjacent wetlands. It is not appropriate to determine significant nexus based solely on any specific threshold of distance (e.g. between a tributary and its adjacent wetland or between a tributary and the TNW). Similarly, the fact an adjacent wetland lies within or outside of a floodplain is not solely determinative of significant nexus.

Draw connections between the features documented and the effects on the TNW, as identified in the *Rapanos* Guidance and discussed in the Instructional Guidebook. Factors to consider include, for example:

- Does the tributary, in combination with its adjacent wetlands (if any), have the capacity to carry pollutants or flood waters to TNWs, or to reduce the amount of pollutants or flood waters reaching a TNW?
- Does the tributary, in combination with its adjacent wetlands (if any), provide habitat and lifecycle support functions for fish and other species, such as feeding, nesting, spawning, or rearing young for species that are present in the TNW?
- Does the tributary, in combination with its adjacent wetlands (if any), have the capacity to transfer nutrients and organic carbon that support downstream foodwebs?
- Does the tributary, in combination with its adjacent wetlands (if any), have other relationships to the physical, chemical, or biological integrity of the TNW?

Note: the above list of considerations is not inclusive and other functions observed or known to occur should be documented below:

1. **Significant nexus findings for non-RPW that has no adjacent wetlands and flows directly or indirectly into TNWs.** Explain findings of presence or absence of significant nexus below, based on the tributary itself, then go to Section III.D: .

2. **Significant nexus findings for non-RPW and its adjacent wetlands, where the non-RPW flows directly or indirectly into TNWs.** Explain findings of presence or absence of significant nexus below, based on the tributary in combination with all of its adjacent wetlands, then go to Section III.D:

   The reach exhibits an ordinary high water mark and has a definitive indication of bed and bank. The 1st order reach that was evaluated has a length is 0.60 miles. The point of outflow for the stream is approximately 1.73 miles from Line Creek, an RPW. Line Creek then flows for approximately 7.46 miles to join with the Missouri River (TNW). The nearest RPW is likely the unnamed lake impoundment at the foot of the evaluated stream reach. Considering the streams current agricultural land use, its suburban and increasingly urbanized watershed, and the geomorphic location of the adjacent wetland, functions occur which include sediment and pollutant trapping and transport to the downstream TNW. These water resources provide habitat for aquatic life, such as insects and amphibians, as well as for terrestrial life, such as reptiles, mammals and birds. In much of the reach, a wooded or herbaceous riparian community exists which functions as

a corridor for aquatic and terrestrial wildlife. In summary, the reach and its adjacent wetland have a significant nexus with the downstream TNW.

3. **Significant nexus findings for wetlands adjacent to an RPW but that do not directly abut the RPW.** Explain findings of presence or absence of significant nexus below, based on the tributary in combination with all of its adjacent wetlands, then go to Section III.D: .

D. DETERMINATIONS OF JURISDICTIONAL FINDINGS. THE SUBJECT WATERS/WETLANDS ARE (CHECK ALL THAT APPLY):

1. **TNWs and Adjacent Wetlands.** Check all that apply and provide size estimates in review area:
   ☐ TNWs: linear feet width (ft), Or, acres.
   ☐ Wetlands adjacent to TNWs: acres.

2. **RPWs that flow directly or indirectly into TNWs.**
   ☐ Tributaries of TNWs where tributaries typically flow year-round are jurisdictional. Provide data and rationale indicating that tributary is perennial: .
   ☐ Tributaries of TNW where tributaries have continuous flow "seasonally" (e.g., typically three months each year) are jurisdictional. Data supporting this conclusion is provided at Section III.B. Provide rationale indicating that tributary flows seasonally: .

   Provide estimates for jurisdictional waters in the review area (check all that apply):
   ☐ Tributary waters: linear feet width (ft).
   ☐ Other non-wetland waters: acres.
   Identify type(s) of waters: .

3. **Non-RPWs[8] that flow directly or indirectly into TNWs.**
   ☒ Waterbody that is not a TNW or an RPW, but flows directly or indirectly into a TNW, and it has a significant nexus with a TNW is jurisdictional. Data supporting this conclusion is provided at Section III.C.

   Provide estimates for jurisdictional waters within the review area (check all that apply):
   ☒ Tributary waters: **3,180** linear feet **3** width (ft).
   ☐ Other non-wetland waters: acres.
   Identify type(s) of waters: **.**

4. **Wetlands directly abutting an RPW that flow directly or indirectly into TNWs.**
   ☐ Wetlands directly abut RPW and thus are jurisdictional as adjacent wetlands.
   ☐ Wetlands directly abutting an RPW where tributaries typically flow year-round. Provide data and rationale indicating that tributary is perennial in Section III.D.2, above. Provide rationale indicating that wetland is directly abutting an RPW: **.**

   ☐ Wetlands directly abutting an RPW where tributaries typically flow "seasonally." Provide data indicating that tributary is seasonal in Section III.B and rationale in Section III.D.2, above. Provide rationale indicating that wetland is directly abutting an RPW: .

   Provide acreage estimates for jurisdictional wetlands in the review area: acres.

5. **Wetlands adjacent to but not directly abutting an RPW that flow directly or indirectly into TNWs.**
   ☐ Wetlands that do not directly abut an RPW, but when considered in combination with the tributary to which they are adjacent and with similarly situated adjacent wetlands, have a significant nexus with a TNW are jurisidictional. Data supporting this conclusion is provided at Section III.C.

   Provide acreage estimates for jurisdictional wetlands in the review area: acres.

6. **Wetlands adjacent to non-RPWs that flow directly or indirectly into TNWs.**
   ☒ Wetlands adjacent to such waters, and have when considered in combination with the tributary to which they are adjacent and with similarly situated adjacent wetlands, have a significant nexus with a TNW are jurisdictional. Data supporting this conclusion is provided at Section III.C.

   Provide estimates for jurisdictional wetlands in the review area: **0.02** acres.

[8]See Footnote # 3.

7. **Impoundments of jurisdictional waters.**[9]
As a general rule, the impoundment of a jurisdictional tributary remains jurisdictional.
☐ Demonstrate that impoundment was created from "waters of the U.S.," or
☐ Demonstrate that water meets the criteria for one of the categories presented above (1-6), or
☐ Demonstrate that water is isolated with a nexus to commerce (see E below).

E. ISOLATED [INTERSTATE OR INTRA-STATE] WATERS, INCLUDING ISOLATED WETLANDS, THE USE, DEGRADATION OR DESTRUCTION OF WHICH COULD AFFECT INTERSTATE COMMERCE, INCLUDING ANY SUCH WATERS (CHECK ALL THAT APPLY):[10]
☐ which are or could be used by interstate or foreign travelers for recreational or other purposes.
☐ from which fish or shellfish are or could be taken and sold in interstate or foreign commerce.
☐ which are or could be used for industrial purposes by industries in interstate commerce.
☐ Interstate isolated waters. Explain: .
☐ Other factors. Explain: .

Identify water body and summarize rationale supporting determination: .
Provide estimates for jurisdictional waters in the review area (check all that apply):
☐ Tributary waters: linear feet width (ft).
☐ Other non-wetland waters: acres.
Identify type(s) of waters: **.**
☐ Wetlands: acres.

F. NON-JURISDICTIONAL WATERS, INCLUDING WETLANDS (CHECK ALL THAT APPLY):
☐ If potential wetlands were assessed within the review area, these areas did not meet the criteria in the 1987 Corps of Engineers Wetland Delineation Manual and/or appropriate Regional Supplements.
☐ Review area included isolated waters with no substantial nexus to interstate (or foreign) commerce.
☐ Prior to the Jan 2001 Supreme Court decision in "*SWANCC*," the review area would have been regulated based solely on the "Migratory Bird Rule" (MBR).
☐ Waters do not meet the "Significant Nexus" standard, where such a finding is required for jurisdiction. Explain: **.**

☐ Other: (explain, if not covered above):

Provide acreage estimates for non-jurisdictional waters in the review area, where the sole potential basis of jurisdiction is the MBR factors (i.e., presence of migratory birds, presence of endangered species, use of water for irrigated agriculture), using best professional judgment (check all that apply):
☐ Non-wetland waters (i.e., rivers, streams): linear feet width (ft).
☐ Lakes/ponds: acres.
☐ Other non-wetland waters: acres. List type of aquatic resource: .
☐ Wetlands: acres.

Provide acreage estimates for non-jurisdictional waters in the review area that do not meet the "Significant Nexus" standard, where such a finding is required for jurisdiction (check all that apply):
☐ Non-wetland waters (i.e., rivers, streams): linear feet, width (ft).
☐ Lakes/ponds: acres.
☐ Other non-wetland waters: acres. List type of aquatic resource: .
☐ Wetlands: acres.

SECTION IV: DATA SOURCES.

A. SUPPORTING DATA. Data reviewed for JD (check all that apply - checked items shall be included in case file and, where checked and requested, appropriately reference sources below):
☒ Maps, plans, plots or plat submitted by or on behalf of the applicant/consultant: **Terra Technologies Jurisdictional Assessment, January 2012**.
☒ Data sheets prepared/submitted by or on behalf of the applicant/consultant.
☒ Office concurs with data sheets/delineation report.
☐ Office does not concur with data sheets/delineation report.

[9] To complete the analysis refer to the key in Section III.D.6 of the Instructional Guidebook.
[10] **Prior to asserting or declining CWA jurisdiction based solely on this category, Corps Districts will elevate the action to Corps and EPA HQ for review consistent with the process described in the Corps/EPA *Memorandum Regarding CWA Act Jurisdiction Following Rapanos.***

- ☐ Data sheets prepared by the Corps: .
- ☐ Corps navigable waters' study: .
- ☐ U.S. Geological Survey Hydrologic Atlas: .
  - ☐ USGS NHD data.
  - ☐ USGS 8 and 12 digit HUC maps.
- ☒ U.S. Geological Survey map(s). Cite scale & quad name: **Google Earth Pro data layer, Ferrelview, MO., 1:24K**.
- ☒ USDA Natural Resources Conservation Service Soil Survey. Citation: **Web Soil Survey (WSS)**.
- ☒ National wetlands inventory map(s). Cite name: **Google Earth Pro data layer**.
- ☐ State/Local wetland inventory map(s): .
- ☐ FEMA/FIRM maps:.
- ☐ 100-year Floodplain Elevation is: (National Geodectic Vertical Datum of 1929)
- ☒ Photographs: ☒ Aerial (Name & Date): **Google Earth Pro (June 6, 2011), Microsoft LiveMaps (2011)**.
  or ☒ Other (Name & Date): **Terra Technologies Photo Log (12/12/2011)**.
- ☐ Previous determination(s). File no. and date of response letter: .
- ☐ Applicable/supporting case law: .
- ☐ Applicable/supporting scientific literature: .
- ☐ Other information (please specify): .

B. ADDITIONAL COMMENTS TO SUPPORT JD: See the attached maps.

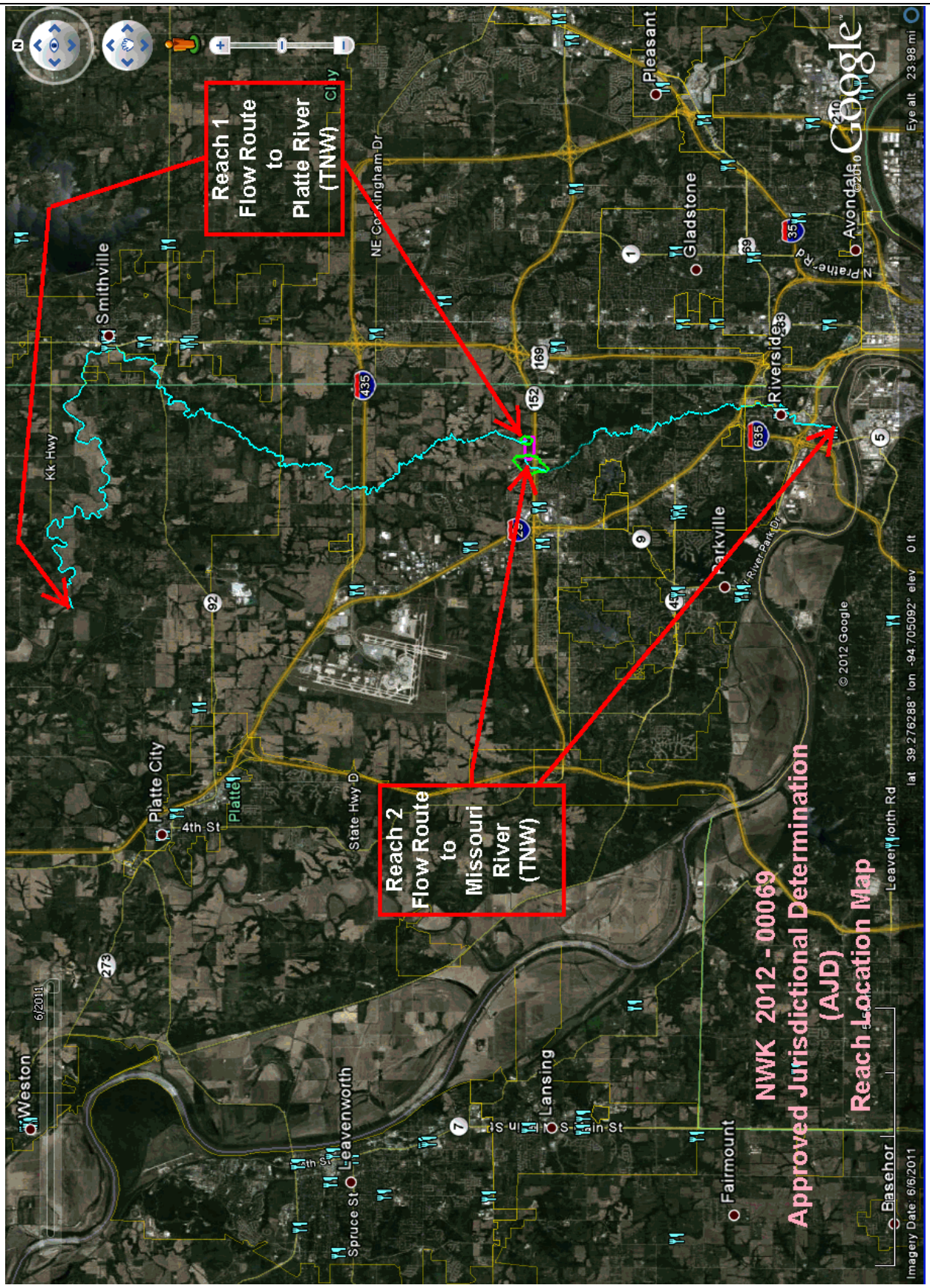
Reach 1
Flow Route
to
Platte River
(TNW)
Reach 2
Flow Route
to
Missouri
River
(TNW)
NWK 2012 - 00069
Approved Jurisdictional Determination
(AJD)
Reach Location Map
Smithville
Platte City
Weston
Leavenworth
Lansing
Fairmount
Basehor
Parkville
Riverside
Gladstone
Pleasant
Avondale
Kk Hwy
NE Cookingham Dr
State Hwy D
4th St
Spruce St
Leavenworth Rd
N Prather Rd
River Park Dr
Imagery Date: 6/6/2011
© 2012 Google
Google

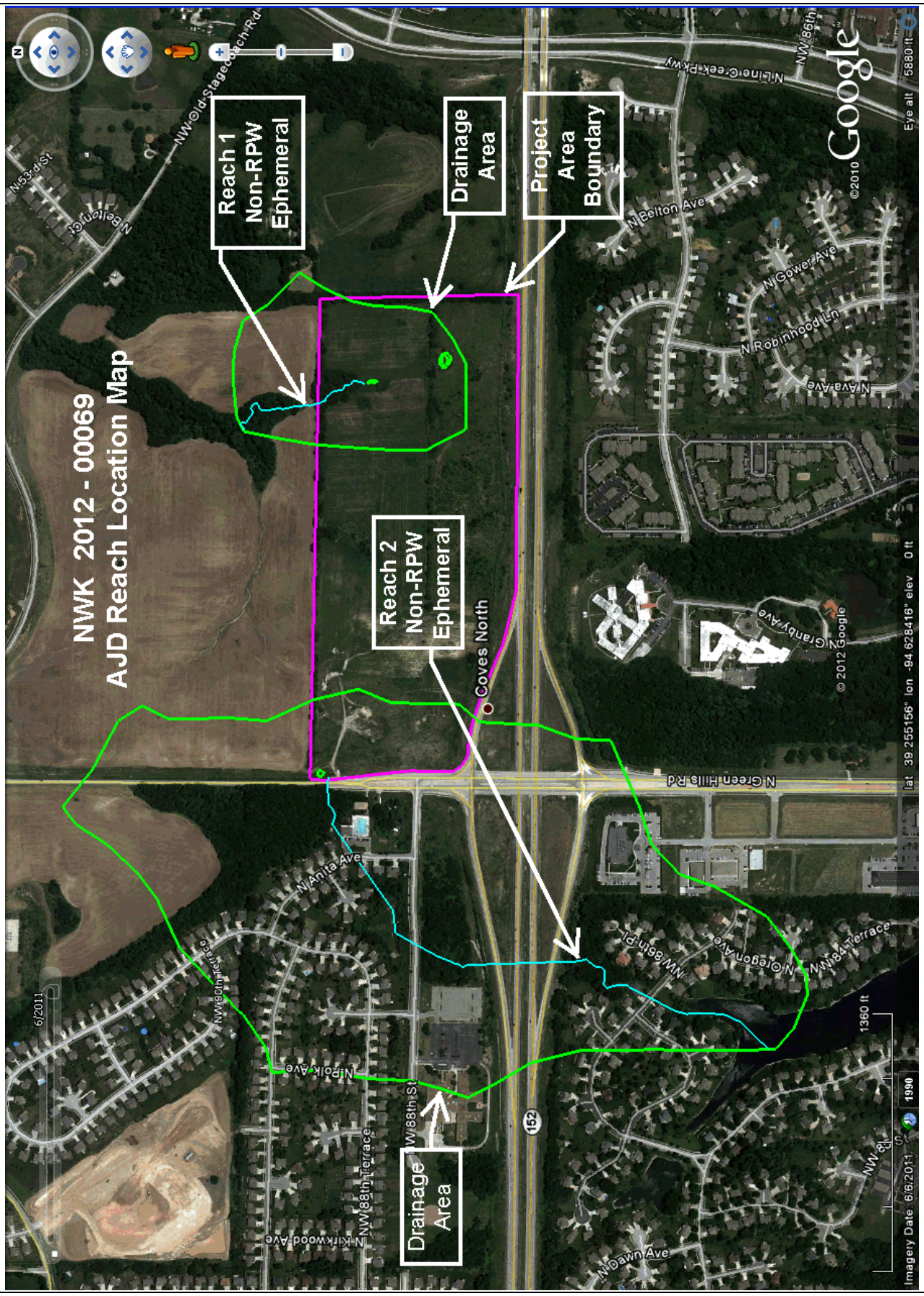
NWK 2012 - 00069
AJD Reach Location Map
Reach 1
Non-RPW
Ephemeral
Drainage
Area
Project
Area
Boundary
Reach 2
Non-RPW
Ephemeral
Drainage
Area
Coves North
N Green Hills Rd
N Line Creek Pkwy
NW 86th
N Belton Ave
N Gower Ave
N Robinhood Ln
N Ava Ave
N Grandy Ave
N Anita Ave
NW 88th St
N Folk Ave
NW 88th Terrace
N Kirkwood Ave
N Oregon Ave
NW 84 Terrace
N Dawn Ave
NW 81st St
N 53rd St
N Belton Ct
NW Old Stage Coach Rd
152
1360 ft
Imagery Date: 6/6/2011
1990
lat 39.255156° lon -94.628416° elev 0 ft
Eye alt 5880 ft
©2010 Google
© 2012 Google

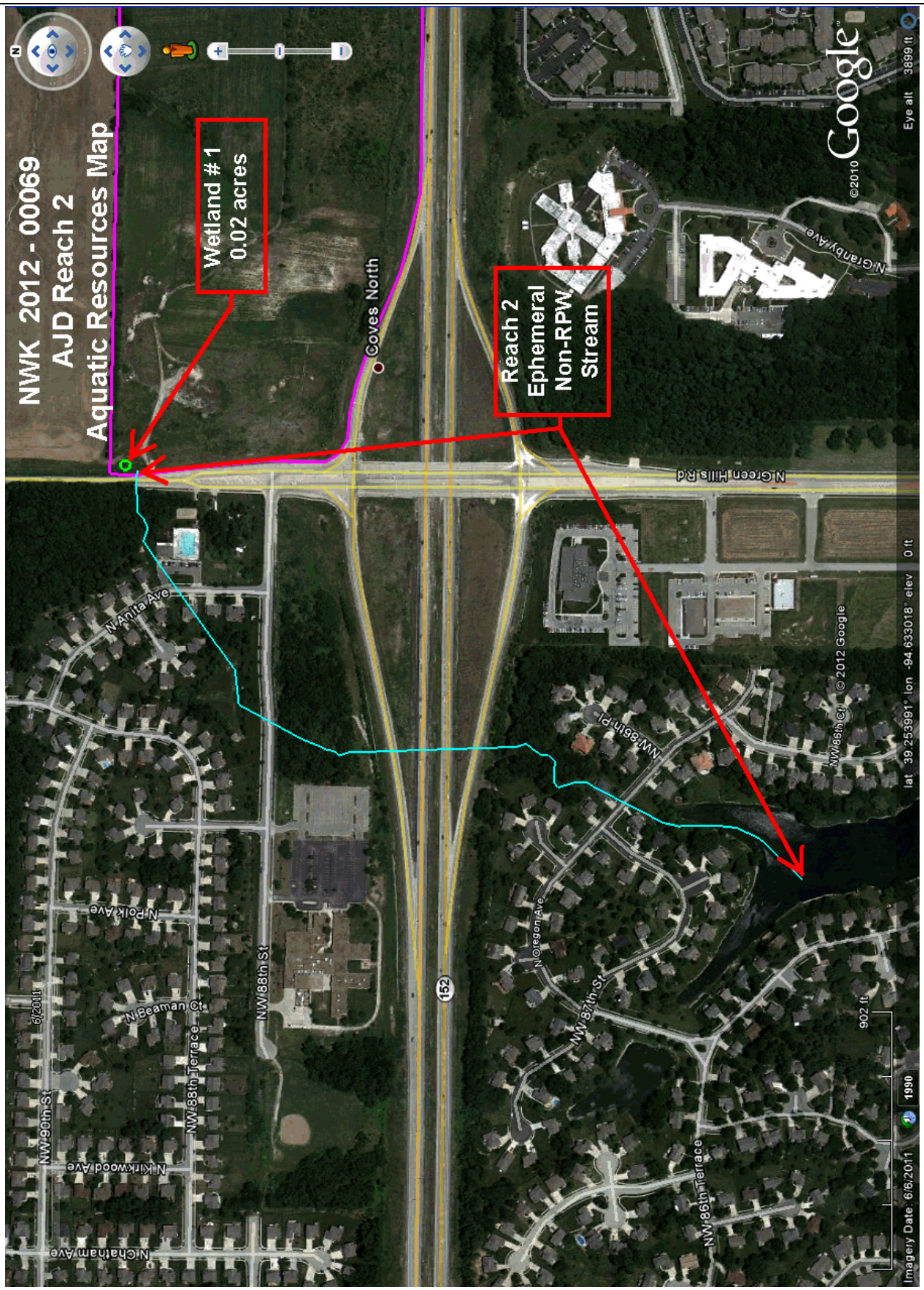
NWK 2012 - 00069
AJD Reach 2
Aquatic Resources Map
Wetland # 1
0.02 acres
Coves North
Reach 2
Ephemeral
Non-RPW
Stream
N Green Hills Rd
N Granby Ave
N Anita Ave
N Folk Ave
N Beaman Ct
NW 88th St
NW 90th St
N Kirkwood Ave
N Chatham Ave
NW 88th Terrace
152
N Oregon Ave
NW 87th St
NW 86th Pl
NW 86th Ct
NW 86th Terrace
Google
©2010
©2012 Google
Imagery Date: 6/6/2011
1990
902 ft
lat 39.253991° lon -94.633018° elev 0 ft
Eye alt 3899 ft