Date	Time	Site Name	D.O. (mg/L)	Temp (°C	DO % saturation	Depth (m)	SECCHI (M)	Lake Level'	Outflow CFS
4/16/2012	8:53:49	HC 2	8.89	12.8	89.7	0.3	0.80	1946.30	250
4/16/2012	8:54:14	HC 2	8.85	12.9	89.4	1.0			
4/16/2012	8:54:38	HC 2	8.79	13.0	89.0	2.0			
4/16/2012	8:55:00	HC 2	8.76	13.0	88.7	3.0			
4/16/2012	8:55:17	HC 2	8.72	13.1	88.4	4.0			
4/16/2012	8:55:38	HC 2	8.70	13.1	88.3	5.0			
4/16/2012	8:56:03	HC 2	8.68	13.1	88.0	6.0			
4/16/2012	8:56:21	HC 2	8.67	13.1	87.9	7.0			
4/16/2012	8:56:39	HC 2	8.65	13.1	87.8	8.0			
4/16/2012	8:56:57	HC 2	8.64	13.1	87.7	9.0			
4/16/2012	8:57:15	HC 2	8.63	13.1	87.6	10.0			
4/16/2012	8:57:37	HC 2	8.62	13.1	87.5	11.0			
4/16/2012	8:57:57	HC 2	8.61	13.1	87.4	12.0			
4/16/2012	8:58:14	HC 2	8.61	13.1	87.3	13.0			
4/16/2012	8:58:27	HC 2	8.61	13.1	87.3	14.0			
4/16/2012	8:58:46	HC 2	8.59	13.1	87.0	15.0			
4/16/2012	9:25:06	HC 4	9.04	12.8	91.0	0.3	0.70		
4/16/2012	9:25:39	HC 4	8.95	12.9	90.4	1.0			
4/16/2012	9:25:57	HC 4	8.93	13.0	90.3	2.0			
4/16/2012	9:26:16	HC 4	8.89	13.1	90.0	3.0			
4/16/2012	9:26:33	HC 4	8.87	13.1	89.8	4.0			
4/16/2012	9:26:54	HC 4	8.82	13.1	89.5	5.0			
4/16/2012	9:50:02	HC 5	8.99	12.8	90.6	0.3	0.80		
4/16/2012	9:50:24	HC 5	8.94	12.9	90.2	1.0			
4/16/2012	9:50:44	HC 5	8.88	13.0	89.8	2.0			
4/16/2012	9:51:04	HC 5	8.84	13.0	89.4	3.0			
4/16/2012	9:51:21	HC 5	8.81	13.0	89.2	4.0			
4/16/2012	9:51:41	HC 5	8.79	13.1	89.0	5.0			
4/16/2012	9:52:00	HC 5	8.76	13.1	88.7	6.0			
4/16/2012	9:52:21	HC 5	8.74	13.1	88.6	7.0			
4/16/2012	10:24:07	HC 1	10.58	12.7	106.1	0.3			

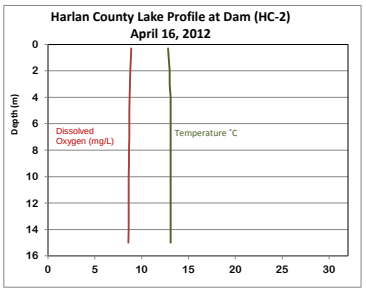

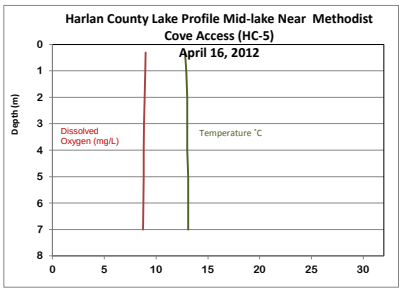

Date	Time	Site Name	D.O. (mg/L)	Temp (°C	DO % saturation	Depth (m)	SECCHI (M)	Lake Level'	Outflow CFS
5/14/2012	8:13:15	HC 2	11.79	18.2	133.2	0.3	0.85	1946.23	
5/14/2012	8:14:09	HC 2	11.42	18.2	129.1	1.0			
5/14/2012	8:14:46	HC 2	11.39	18.2	128.7	2.0			
5/14/2012	8:15:48	HC 2	10.62	18.1	119.6	3.0			
5/14/2012	8:17:01	HC 2	9.94	17.9	111.6	4.0			
5/14/2012	8:18:10	HC 2	9.13	17.8	102.2	5.0			
5/14/2012	8:18:34	HC 2	9.02	17.7	100.8	6.0			
5/14/2012	8:19:02	HC 2	8.93	17.6	99.8	7.0			
5/14/2012	8:19:46	HC 2	8.66	17.6	96.7	8.0			
5/14/2012	8:20:32	HC 2	8.30	17.6	92.6	9.0			
5/14/2012	8:20:52	HC 2	8.28	17.5	92.3	10.0			
5/14/2012	8:22:01	HC 2	7.90	17.5	88.0	11.0			
5/14/2012	8:23:06	HC 2	7.65	17.5	85.2	12.0			
5/14/2012	8:24:15	HC 2	5.59	16.9	61.6	13.0			
5/14/2012	8:25:19	HC 2	4.30	16.5	46.9	14.0			
5/14/2012	8:26:16	HC 2	3.13	16.2	33.9	15.0			
5/14/2012	8:43:30	HC 4	12.42	18.4	140.8	0.3	1.00		
5/14/2012	8:43:48	HC 4	12.44	18.5	141.3	1.0			
5/14/2012	8:45:04	HC 4	9.83	18.3	111.3	2.0			
5/14/2012	8:45:59	HC 4	9.15	17.9	102.7	3.0			
5/14/2012	8:46:57	HC 4	8.44	17.8	94.5	4.0			
5/14/2012	8:48:45	HC 4	5.31	17.4	59.1	5.0			
5/14/2012	9:22:22	HC 5	12.04	18.8	137.7	0.3	1.60		
5/14/2012	9:22:50	HC 5	12.05	18.9	138.2	1.0			
5/14/2012	9:23:49	HC 5	9.25	18.3	104.6	2.0			
5/14/2012	9:24:12	HC 5	9.24	18.0	104.0	3.0			
5/14/2012	9:24:46	HC 5	9.53	17.9	107.0	4.0			
5/14/2012	9:25:33	HC 5	8.41	17.6	93.9	5.0			
5/14/2012	9:25:54	HC 5	8.23	17.6	91.8	6.0			
5/14/2012	9:26:28	HC 5	6.03	17.3	66.8	7.0			
5/14/2012	10:13:14	HC 1	8.50	18.5	96.6	0.3			

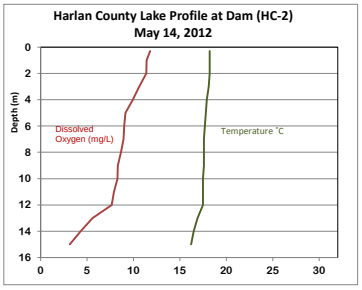

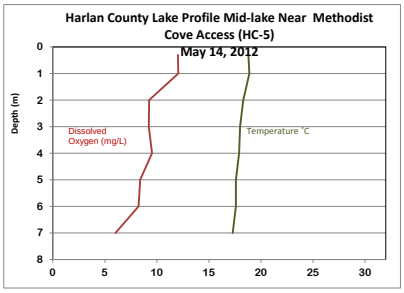

Date	Time	Site Name	D.O. (mg/L)	Temp (°C	DO % saturation	Depth (m)	SECCHI (M)	Lake Level'	Outflow CFS
6/12/2012	8:44:45	HC 2	6.63	21.2	79.5	0.3	1.30		
6/12/2012	8:45:06	HC 2	6.59	21.3	79.1	1.0			
6/12/2012	8:45:31	HC 2	6.51	21.3	78.2	2.0			
6/12/2012	8:46:00	HC 2	6.41	21.3	77.0	3.0			
6/12/2012	8:46:23	HC 2	6.36	21.3	76.4	4.0			
6/12/2012	8:46:42	HC 2	6.35	21.3	76.4	5.0			
6/12/2012	8:47:04	HC 2	6.30	21.3	75.8	6.0			
6/12/2012	8:47:24	HC 2	6.24	21.4	75.0	7.0			
6/12/2012	8:47:53	HC 2	6.16	21.4	74.0	8.0			
6/12/2012	8:48:22	HC 2	6.05	21.4	72.8	9.0			
6/12/2012	8:48:45	HC 2	5.96	21.3	71.6	10.0			
6/12/2012	8:49:11	HC 2	5.83	21.3	70.0	11.0			
6/12/2012	8:49:41	HC 2	5.67	21.3	68.1	12.0			
6/12/2012	8:50:06	HC 2	5.51	21.3	66.2	13.0			
6/12/2012	8:50:45	HC 2	4.72	21.1	56.4	14.0			
6/12/2012	8:51:47	HC 2	1.11	20.2	13.0	15.0			
6/12/2012	7:56:11	HC 5	6.70	22.1	81.8	0.3	0.90		
6/12/2012	7:56:32	HC 5	6.63	22.2	81.1	1.0			
6/12/2012	7:57:02	HC 5	6.59	22.3	80.7	2.0			
6/12/2012	7:57:28	HC 5	6.54	22.4	80.2	3.0			
6/12/2012	7:57:41	HC 5	6.55	22.4	80.3	4.0			
6/12/2012	8:00:46	HC 5	6.46	22.5	79.4	5.0			
6/12/2012	8:01:37	HC 5	4.01	21.7	48.5	6.0			
6/12/2012	8:20:45	HC 4	7.67	22.0	93.3	0.3	0.90		
6/12/2012	8:21:16	HC 4	7.61	22.1	92.8	1.0			
6/12/2012	8:21:35	HC 4	7.54	22.1	92.0	2.0			
6/12/2012	8:22:01	HC 4	7.42	22.2	90.7	3.0			
6/12/2012	8:22:20	HC 4	7.35	22.2	89.9	4.0			
6/12/2012	8:23:21	HC 4	2.83	21.3	34.0	5.0			
6/12/2012	9:11:46	HC 1	8.40	20.4	99.1	0.3			

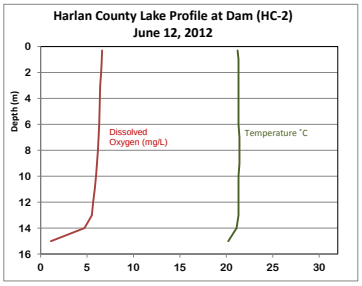

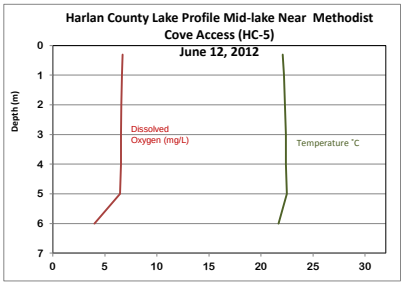

Date	Time	Site Name	D.O. (mg/L)	Temp (°C	DO % saturation	Depth (m)	SECCHI (M)	Lake Level'	Outflow CFS
7/18/2012	8:07:50	HC 2	7.86	27.5	107.4	0.3	0.80	1941.94	
7/18/2012	8:08:08	HC 2	7.90	27.5	107.8	1.0			
7/18/2012	8:08:28	HC 2	7.80	27.4	106.4	2.0			
7/18/2012	8:08:46	HC 2	7.81	27.4	106.4	3.0			
7/18/2012	8:09:20	HC 2	6.71	27.2	91.1	4.0			
7/18/2012	8:09:46	HC 2	4.90	26.6	65.8	5.0			
7/18/2012	8:11:12	HC 2	3.11	25.7	41.2	6.0			
7/18/2012	8:11:42	HC 2	2.70	25.6	35.7	7.0			
7/18/2012	8:12:20	HC 2	2.50	25.6	32.9	8.0			
7/18/2012	8:12:58	HC 2	2.37	25.4	31.1	9.0			
7/18/2012	8:13:20	HC 2	2.28	25.4	29.9	10.0			
7/18/2012	8:13:53	HC 2	2.09	25.4	27.4	11.0			
7/18/2012	8:33:08	HC 4	7.19	26.9	97.2	0.3	0.42		
7/18/2012	8:33:31	HC 4	7.01	27.1	95.0	1.0			
7/18/2012	8:34:22	HC 4	6.03	26.9	81.5	2.0			
7/18/2012	8:35:17	HC 4	3.25	26.3	43.4	3.0			
7/18/2012	8:36:25	HC 4	0.47	25.5	6.1	4.0			
7/18/2012	9:00:04	HC 5	6.56	27.8	90.0	0.3	0.40		
7/18/2012	9:00:27	HC 5	6.50	27.9	89.4	1.0			
7/18/2012	9:01:09	HC 5	6.03	28.1	83.0	2.0			
7/18/2012	9:01:36	HC 5	5.43	28.1	74.9	3.0			
7/18/2012	9:03:21	HC 5	3.27	28.0	45.0	4.0			
7/18/2012	9:47:03	HC 1	7.32	25.8	96.7	0.3			

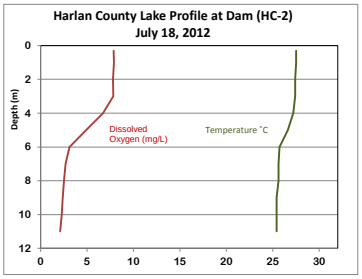

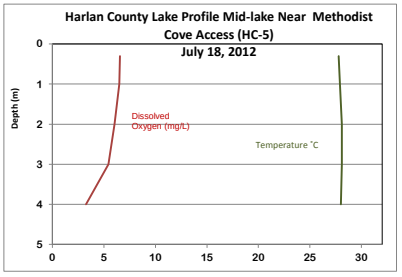

Date	Time	Site Name	D.O. (mg/L)	Temp (°C	DO % saturation	Depth (m)	SECCHI (M)	Lake Level'	Outflow CFS
8/21/2012	8:55:42	HC 2	5.89	23.7	74.5	0.3	1.50	1937.32	
8/21/2012	8:56:19	HC 2	5.40	23.7	68.3	1.0			
8/21/2012	8:57:04	HC 2	4.86	23.6	61.4	2.0			

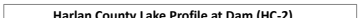

8/21/2012	8:57:30	HC 2	4.74	23.5	59.7	3.0	
8/21/2012	8:57:54	HC 2	4.65	23.5	58.6	4.0	
8/21/2012	8:58:27	HC 2	4.43	23.4	55.6	5.0	
8/21/2012	8:58:43	HC 2	4.43	23.3	55.7	6.0	
8/21/2012	8:59:10	HC 2	4.29	23.3	53.9	7.0	
8/21/2012	8:59:25	HC 2	4.36	23.3	54.7	8.0	
8/21/2012	8:59:44	HC 2	4.21	23.2	52.8	9.0	
8/21/2012	9:00:08	HC 2	4.11	23.2	51.5	10.0	
8/21/2012	9:00:32	HC 2	3.80	23.1	47.5	11.0	
8/21/2012	9:26:44	HC 4	6.34	22.4	78.3	0.3	0.30
8/21/2012	9:27:21	HC 4	5.79	22.3	71.4	1.0	
8/21/2012	9:28:01	HC 4	4.97	22.3	61.3	2.0	
8/21/2012	10:01:27	HC 5	7.76	23.7	98.1	0.3	0.60
8/21/2012	10:02:23	HC 5	6.46	23.0	80.8	1.0	
8/21/2012	10:02:49	HC 5	6.27	23.0	78.2	2.0	
8/20/2012	11:11:41	HC 1	7.07	25.3	92.4	0.3	

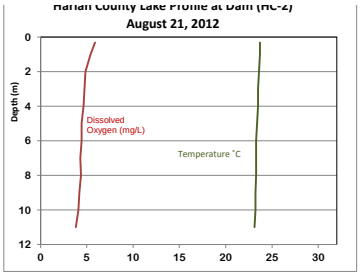

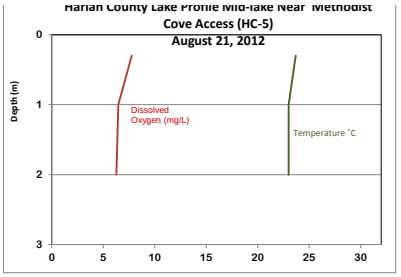
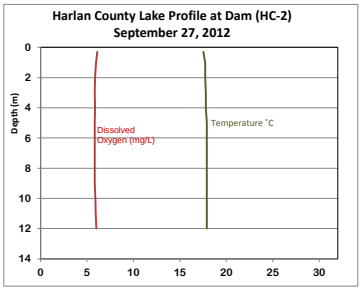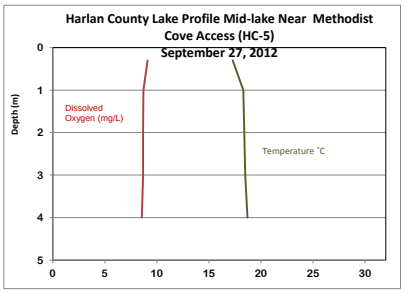
Date	Time	Site Name	D.O. (mg/L)	Temp (°C	DO % saturation	Depth (m)	SECCHI (M)	Lake Level'	Outflow CFS
9/27/2012	9:22:13	HC 2	6.10	17.5	67.7	0.3	0.55	1935.93	
9/27/2012	9:22:46	HC 2	5.95	17.7	66.4	1.0			
9/27/2012	9:23:21	HC 2	5.87	17.7	65.6	2.0			
9/27/2012	9:23:41	HC 2	5.84	17.8	65.3	3.0			
9/27/2012	9:23:59	HC 2	5.85	17.8	65.4	4.0			
9/27/2012	9:24:28	HC 2	5.84	17.9	65.4	5.0			
9/27/2012	9:24:46	HC 2	5.82	17.9	65.2	6.0			
9/27/2012	9:25:02	HC 2	5.83	17.9	65.4	7.0			
9/27/2012	9:25:20	HC 2	5.83	17.9	65.3	8.0			
9/27/2012	9:25:37	HC 2	5.83	17.9	65.3	9.0			
9/27/2012	9:25:53	HC 2	5.91	17.9	66.3	10.0			
9/27/2012	9:26:10	HC 2	5.94	17.9	66.6	11.0			
9/27/2012	9:26:26	HC 2	5.99	17.9	67.2	12.0			
9/27/2012	8:40:03	HC 4	8.33	17.7	93.0	0.3	0.38		
9/27/2012	8:40:38	HC 4	8.24	18.0	92.7	1.0			
9/27/2012	8:41:00	HC 4	8.25	18.1	92.9	2.0			
9/27/2012	8:41:37	HC 4	7.96	18.2	89.8	3.0			
9/27/2012	8:58:30	HC 5	9.12	17.3	101.0	0.3	0.45		
9/27/2012	8:59:05	HC 5	8.72	18.3	98.6	1.0			
9/27/2012	8:59:31	HC 5	8.69	18.4	98.5	2.0			
9/27/2012	9:00:00	HC 5	8.66	18.5	98.4	3.0			
9/27/2012	9:00:25	HC 5	8.55	18.7	97.3	4.0			
9/27/2012	9:51:57	HC 1	8.18	17.5	90.9	0.3