Site #	Date MMDDYY	Time HHMM	Depth (M) meters	Temp øC	Conductivity æS/cm	pH Units	Turbidity NTU	D.O. mg/l	D.O % Saturatio	Secchi Depth meters	Lake elevation feet	outflow csf
SM-3	4/6/2015	1030	0.3	11.0	262.1	7.7	0.0	11.1	100.3	0.9	862.6	8.0
	4/6/2015	1030	1.0	11.0	262.3	7.8	0.0	11.1	99.8			
	4/6/2015	1030	2.0	11.0	262.4	7.7	0.0	11.0	99.4			
	4/6/2015	1030	3.0	11.0	262.4	7.8	0.0	11.0	99.1			
	4/6/2015	1030	4.0	11.0	262.1	7.7	0.0	11.0	99.2			
	4/6/2015	1030	5.0	11.0	262.3	7.7	0.0	11.0	98.8			
	4/6/2015	1030	6.0	11.0	262.5	7.7	0.0	11.0	98.8			
	4/6/2015	1030	7.0	11.0	262.5	7.7	0.0	11.0	98.9			
	4/6/2015	1030	8.0	11.0	262.4	7.7	0.0	11.0	99.3			
	4/6/2015	1030	9.0	10.9	262.4	7.7	0.0	11.0	99.2			
	4/6/2015	1030	10.0	11.0	262.4	7.7	0.0	11.0	98.8			
	4/6/2015	1030	11.0	11.0	262.3	7.7	0.0	10.9	98.4			
	4/6/2015	1030	12.0	11.0	262.1	7.7	0.0	10.8	96.7			
	4/6/2015	1030	13.0	10.9	262.1	7.7	0.0	10.6	95.5			
SM-8	4/6/2015	1000	0.3	12.6	271.8	7.8	0.0	11.0	102.9	0.7		
	4/6/2015	1000	1.0	12.6	271.8	7.8	0.0	11.2	104.4			
	4/6/2015	1000	2.0	12.4	271.3	7.8	0.0	10.9	101.7			
	4/6/2015	1000	3.0	12.3	271.1	7.8	0.0	11.0	101.5			
	4/6/2015	1000	4.0	12.2	271.2	7.7	0.0	10.9	100.5			
	4/6/2015	1000	5.0	12.0	273.9	7.5	0.0	10.5	96.7			
SM-7	4/6/2015	1015	0.3	12.4	273.5	7.9	0.0	10.6	98.9	0.7		
	4/6/2015	1015	1.0	12.4	273.7	7.9	0.0	10.7	99.5			
	4/6/2015	1015	2.0	12.4	274.1	7.9	0.0	10.7	99.7			
	4/6/2015	1015	3.0	12.4	274.0	7.9	0.0	10.7	99.7			
	4/6/2015	1015	4.0	12.4	274.4	7.8	0.0	10.6	98.7			
	4/6/2015	1015	5.0	12.4	274.8	7.8	0.0	10.4	96.8			
SM-14	4/6/2015	930	0.3	12.8	315.4	8.3	0.0	12.3	115.8	0.4		
	4/6/2015	930	1.0	12.8	315.4	8.2	0.0	12.3	115.1			
	4/6/2015	930	2.0	12.8	315.4	8.2	0.0	12.2	114.7			
	4/6/2015	930	3.0	12.8	315.5	8.2	0.2	12.2	114.1			
	4/6/2015	930	4.0	12.8	315.0	8.2	1.0	12.2	114.0			
	4/6/2015	930	5.0	12.8	315.0	8.2	1.5	12.1	113.7			
	4/6/2015	930	6.0	12.7	315.0	8.2	2.7	12.0	112.8			
SM-2	4/6/2015	1100	0.3	11.4	265.3	6.7	0.0	11.2	102.0			

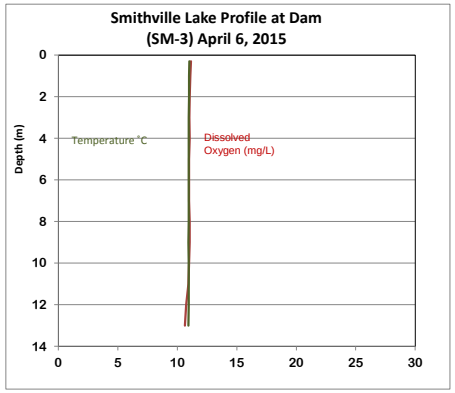

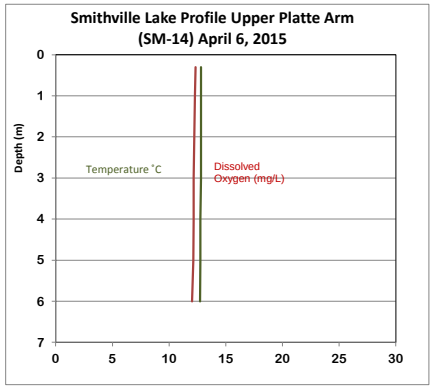

Site #	Date MMDDYY	Time HHMM	Depth (M) meters	Temp øC	Conductivity æS/cm	pH Units	Turbidity NTU	D.O. mg/l	D.O % Saturatio	Secchi Depth meters	Lake elevation feet	outflow csf
SM-2	5/5/2015	1230	0.3	20.4	258.2	8.4	5.7	9.7	107.1		863.5	8.0
SM-3	5/5/2015	1000	0.3	18.2	259.0	7.9	4.1	8.4	88.5	1.7		
	5/5/2015	1000	1.0	18.2	258.6	7.9	3.7	8.4	88.1			
	5/5/2015	1000	2.0	18.1	260.0	7.9	3.7	8.4	87.7			
	5/5/2015	1000	3.0	17.7	258.8	7.9	3.6	8.4	87.3			
	5/5/2015	1000	4.0	17.5	259.1	7.9	4.0	8.3	86.0			
	5/5/2015	1000	5.0	17.5	258.9	7.9	4.1	8.2	85.3			
	5/5/2015	1000	6.0	17.1	258.4	7.8	4.3	8.1	83.5			
	5/5/2015	1000	7.0	16.0	258.0	7.8	5.0	8.0	80.2			
	5/5/2015	1000	8.0	15.6	258.5	7.7	5.8	7.6	75.6			
	5/5/2015	1000	9.0	15.5	258.3	7.7	6.1	7.4	73.0			
	5/5/2015	1000	10.0	15.3	258.4	7.7	8.1	6.8	67.6			
	5/5/2015	1000	11.0	14.8	258.4	7.6	9.1	6.8	66.6			
	5/5/2015	1000	12.0	14.7	259.3	7.6	14.4	5.9	58.0			
	5/5/2015	1000	13.0	14.5	259.0	7.5	28.2	5.8	56.0			
	5/5/2015	1000	14.0	14.2	261.3	7.5	22.1	5.0	48.4			
	5/5/2015	1000	15.0	14.1	261.9	7.4	29.1	4.2	40.2			
	5/5/2015	1000	16.0	14.0	265.4	7.4	44.9	3.1	29.5			
SM-8	5/5/2015	1030	0.3	19.5	267.4	8.4	4.9	9.6	103.3	1.0		
	5/5/2015	1030	1.0	19.3	267.1	8.3	4.8	9.8	105.4			
	5/5/2015	1030	2.0	18.9	265.9	8.2	4.3	9.7	103.4			
	5/5/2015	1030	3.0	18.3	264.4	8.0	4.3	8.7	91.2			
	5/5/2015	1030	4.0	17.3	269.3	7.9	4.5	7.5	77.2			
	5/5/2015	1030	5.0	16.3	271.3	7.6	13.4	4.8	48.5			
	5/5/2015	1030	6.0	16.0	272.4	7.5	21.8	3.9	39.5			
SM-7	5/5/2015	1045	0.3	20.1	269.4	8.5	4.5	9.3	101.8	1.3		
	5/5/2015	1045	1.0	19.9	269.6	8.3	5.4	9.3	101.6			
	5/5/2015	1045	2.0	18.7	268.7	8.1	4.2	8.3	88.5			
	5/5/2015	1045	3.0	17.3	272.0	7.7	7.9	4.5	45.9			
	5/5/2015	1045	4.0	18.0	269.2	7.9	4.5	8.4	87.7			
SM-14	5/5/2015	1130	0.3	20.8	325.1	8.6	44.6	9.2	101.8	0.3		
	5/5/2015	1130	1.0	20.1	315.9	8.2	34.5	9.1	100.0			
	5/5/2015	1130	2.0	19.9	305.9	8.2	28.2	8.1	88.7			
	5/5/2015	1130	3.0	19.6	304.2	8.2	28.0	8.0	86.1			
	5/5/2015	1130	4.0	18.8	289.6	8.0	18.1	7.8	83.0			
	5/5/2015	1130	5.0	18.4	291.3	8.0	19.3	6.8	72.1			
	5/5/2015	1130	6.0	17.8	289.9	7.8	32.8	5.9	61.7			

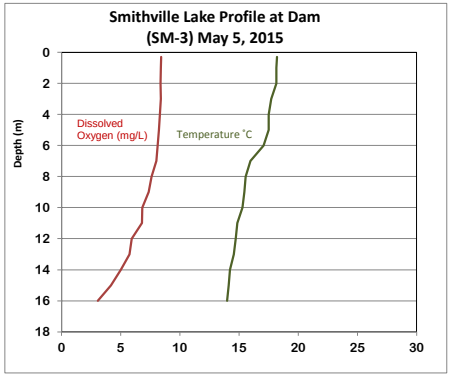

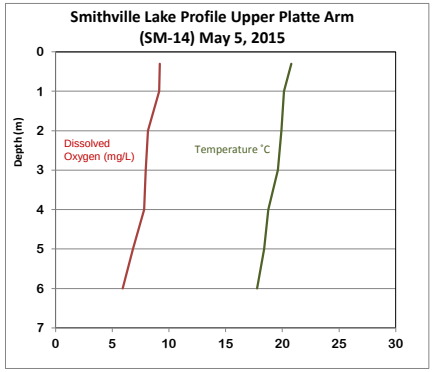

Site #	Date MMDDYY	Time HHMM	Depth (M) meters	Temp øC	Conductivity æS/cm	pH Units	Turbidity NTU	D.O. mg/l	D.O % Saturatio	Secchi Depth meters	Lake elevation feet	outflow csf

SM-2	6/1/2015	1130	0.3	18.9	264.9	8.0	12.4	9.5	102.1		871.0	2000.0
SM-3	6/1/2015	930	0.3	20.1	262.2	8.1	10.8	8.4	92.5	0.6		
	6/1/2015	930	1.0	20.0	262.6	8.1	11.2	8.4	91.9			
	6/1/2015	930	2.0	20.0	262.6	8.1	11.4	8.4	91.6			
	6/1/2015	930	3.0	20.0	262.0	8.1	11.8	8.3	90.9			
	6/1/2015	930	4.0	19.9	261.2	8.1	12.1	8.3	90.6			
	6/1/2015	930	5.0	19.9	260.8	8.1	12.4	8.3	90.3			
	6/1/2015	930	6.0	19.9	260.9	8.1	12.7	8.3	90.3			
	6/1/2015	930	7.0	19.8	261.2	8.1	12.7	8.2	89.6			
	6/1/2015	930	8.0	19.2	263.3	8.0	9.9	8.1	87.0			
	6/1/2015	930	9.0	19.0	263.6	8.0	8.8	7.5	80.9			
	6/1/2015	930	10.0	19.0	262.8	8.0	9.1	7.4	79.9			
	6/1/2015	930	11.0	18.3	264.3	7.9	15.4	7.5	68.3			
	6/1/2015	930	12.0	17.9	265.7	7.7	14.9	4.5	47.4			
	6/1/2015	930	13.0	17.8	265.5	7.6	15.1	4.2	43.8			
	6/1/2015	930	14.0	17.6	265.3	7.5	15.2	3.3	34.7			
	6/1/2015	930	15.0	17.5	264.8	7.5	15.5	2.8	28.9			
	6/1/2015	930	16.0	17.2	265.8	7.5	16.4	1.8	18.4			
	6/1/2015	930	17.0	17.0	267.4	7.4	17.6	1.5	15.3			
	6/1/2015	930	18.0	16.9	268.8	7.4	21.0	0.8	7.7			
SM-8	6/1/2015	1000	0.3	19.7	240.9	8.0	15.3	7.5	81.2	0.7		
	6/1/2015	1000	1.0	19.7	240.8	7.9	14.0	7.4	80.5			
	6/1/2015	1000	2.0	19.7	241.9	7.9	13.4	7.3	79.7			
	6/1/2015	1000	3.0	19.6	241.6	7.9	13.4	7.2	78.7			
	6/1/2015	1000	4.0	19.5	246.1	7.9	12.4	7.0	74.5			
	6/1/2015	1000	5.0	19.4	245.4	7.8	12.3	6.5	69.2			
	6/1/2015	1000	6.0	18.8	238.7	7.6	30.0	3.6	38.9			
	6/1/2015	1000	7.0	18.6	235.4	7.5	41.3	2.1	22.2			
	6/1/2015	1000	8.0	18.2	236.5	7.4	64.0	0.0	0.0			
SM-7	6/1/2015	1005	0.3	20.0	235.4	8.1	13.8	8.6	94.3	0.8		
	6/1/2015	1005	1.0	19.9	236.6	8.0	14.5	8.5	92.4			
	6/1/2015	1005	2.0	19.7	238.6	7.9	14.3	7.2	78.6			
	6/1/2015	1005	3.0	19.7	237.8	7.8	14.3	6.8	73.8			
	6/1/2015	1005	4.0	19.4	235.7	7.7	22.6	5.1	55.2			
	6/1/2015	1005	5.0	19.0	231.7	7.6	32.8	3.0	32.7			
	6/1/2015	1005	6.0	18.7	232.9	7.4	38.3	1.8	19.1			
	6/1/2015	1005	7.0	18.2	228.6	7.3	49.6	0.0	0.0			
SM-14	6/1/2015	1030	0.3	20.1	219.5	7.6	58.9	5.8	63.1	0.3		
	6/1/2015	1030	1.0	20.2	218.3	7.6	61.5	5.6	60.9			
	6/1/2015	1030	2.0	20.1	218.6	7.5	62.1	5.4	59.7			
	6/1/2015	1030	3.0	19.8	222.7	7.5	61.5	5.4	58.4			
	6/1/2015	1030	4.0	19.3	223.2	7.5	62.3	4.0	42.6			
	6/1/2015	1030	5.0	18.9	220.0	7.4	65.7	2.7	28.7			
	6/1/2015	1030	6.0	18.8	220.7	7.3	71.3	1.9	20.6			
	6/1/2015	1030	7.0	18.4	217.4	7.2	78.3	0.8	8.7			
	6/1/2015	1030	8.0	18.2	217.8	7.2	91.2	0.0	0.0			
	6/1/2015	1030	9.0	18.0	220.6	7.2	138.2	0.0	0.0			

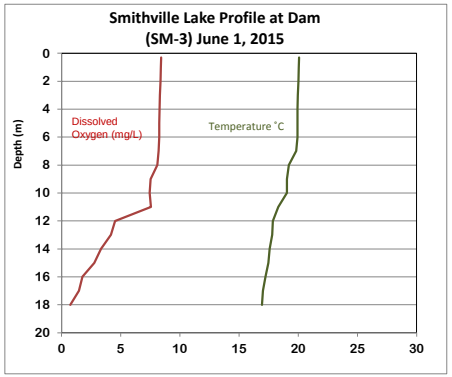

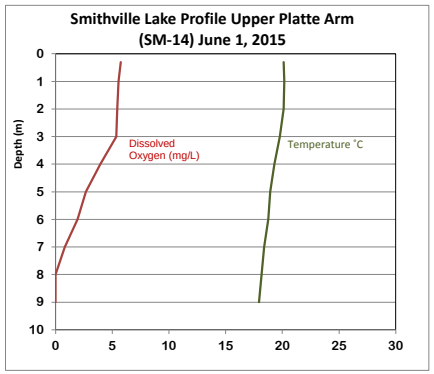

Site #	Date MMDDYY	Time HHMM	Depth (M) meters	Temp øC	Conductivity æS/cm	pH Units	Turbidity NTU	D.O. mg/l	D.O % Saturatio	Secchi Depth meters	Lake elevation feet	outflow csf
SM-2	7/13/2015	1245	0.3	25.0	172.5	7.9	12.9	7.7	97.0		870.4	2400.0
SM-3	7/13/2015	1000	0.3	25.1	165.5	7.9	5.0	5.6	70.2	1.0		
	7/13/2015	1000	1.0	25.0	165.8	7.8	5.6	5.5	68.9			
	7/13/2015	1000	2.0	25.0	165.5	7.8	5.7	5.3	66.8			
	7/13/2015	1000	3.0	24.8	165.6	7.7	5.8	4.7	58.9			
	7/13/2015	1000	4.0	24.5	166.7	7.7	5.8	4.4	54.9			
	7/13/2015	1000	5.0	24.4	163.8	7.6	6.0	3.4	42.5			
	7/13/2015	1000	6.0	24.0	161.0	7.5	7.0	2.0	25.0			
	7/13/2015	1000	7.0	23.9	159.7	7.4	8.2	1.7	20.4			
	7/13/2015	1000	8.0	23.3	163.9	7.4	8.9	0.5	6.3			
	7/13/2015	1000	9.0	23.2	163.7	7.4	9.1	0.0	0.0			
	7/13/2015	1000	10.0	22.5	160.7	7.4	9.8	0.0	0.0			
	7/13/2015	1000	11.0	22.0	161.0	7.4	10.5	0.0	0.0			
	7/13/2015	1000	12.0	21.1	165.1	7.4	11.5	0.0	0.0			
	7/13/2015	1000	13.0	20.4	165.3	7.3	12.2	0.0	0.0			
	7/13/2015	1000	14.0	19.9	167.0	7.4	12.7	0.0	0.0			
	7/13/2015	1000	15.0	19.2	169.2	7.3	13.6	0.0	0.0			
	7/13/2015	1000	16.0	18.6	173.6	7.3	14.1	0.0	0.0			
	7/13/2015	1000	17.0	18.5	174.3	7.3	19.8	0.0	0.0			
SM-8	7/13/2015	1030	0.3	27.2	162.9	8.4	0.0	8.9	116.5	1.0		
	7/13/2015	1030	1.0	26.9	162.8	8.5	0.0	8.9	116.2			
	7/13/2015	1030	2.0	26.7	163.4	8.5	0.0	8.6	111.2			
	7/13/2015	1030	3.0	26.5	163.4	8.3	0.0	8.3	107.7			
	7/13/2015	1030	4.0	26.3	163.6	8.1	0.0	7.3	93.8			
	7/13/2015	1030	5.0	25.4	162.2	7.6	0.6	3.9	49.6			
	7/13/2015	1030	6.0	24.8	162.5	7.4	3.6	2.5	31.8			
	7/13/2015	1030	7.0	24.0	170.5	7.3	38.2	0.0	0.0			
	7/13/2015	1030	8.0	23.5	174.8	7.3	625.0	0.0	0.0			

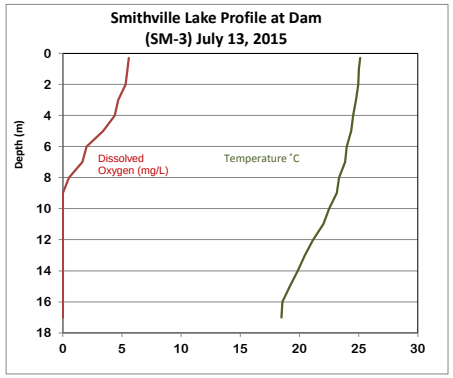

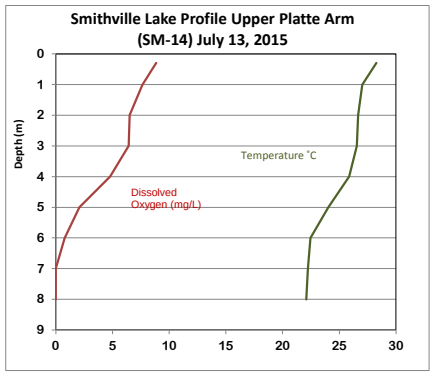

SM-7	7/13/2015	1045	0.3	27.4	162.5	8.6	0.0	8.8	115.4	1.0
	7/13/2015	1045	1.0	27.3	162.2	8.6	0.0	8.8	115.5	
	7/13/2015	1045	2.0	26.8	163.2	8.3	0.0	7.7	100.6	
	7/13/2015	1045	3.0	26.7	163.2	8.2	0.0	7.5	97.4	
	7/13/2015	1045	4.0	26.6	163.4	8.1	0.0	7.3	94.5	
	7/13/2015	1045	5.0	25.7	164.0	7.7	0.1	4.4	56.7	
	7/13/2015	1045	6.0	24.8	169.1	7.4	4.9	1.1	13.2	
	7/13/2015	1045	7.0	24.0	175.9	7.4	66.1	0.0	0.0	
	7/13/2015	1045	8.0	23.9	176.4	7.3	90.8	0.0	0.0	
SM-14	7/13/2015	1200	0.3	28.3	158.4	8.5	2.9	8.9	118.2	0.6
	7/13/2015	1200	1.0	27.0	159.1	8.1	4.9	7.6	99.7	
	7/13/2015	1200	2.0	26.7	158.8	7.9	6.7	6.5	84.4	
	7/13/2015	1200	3.0	26.6	158.6	7.9	7.9	6.4	83.1	
	7/13/2015	1200	4.0	25.9	154.1	7.6	11.2	4.8	61.3	
	7/13/2015	1200	5.0	24.0	146.1	7.4	61.5	2.1	25.7	
	7/13/2015	1200	6.0	22.5	145.1	7.3	83.1	0.8	9.3	
	7/13/2015	1200	7.0	22.2	140.8	7.2	88.2	0.0	0.0	
	7/13/2015	1200	8.0	22.1	140.0	7.2	96.4	0.0	0.0	

Site #	Date MMDDYY	Time HHMM	Depth (M) meters	Temp øC	Conductivity æS/cm	pH Units	Turbidity NTU	D.O. mg/l	D.O % Saturatio	Secchi Depth meters	Lake elevation feet	outflow csf
SM-2	8/3/2015	1530	0.3	29.0	238.9	7.4	1.7	7.5	101.2		866.6	8.0
SM-3	8/3/2015	1400	0.3	28.6	166.1	8.0	3.2	7.0	94.1	0.9		
	8/3/2015	1400	1.0	28.6	165.8	8.1	2.4	7.0	94.0			
	8/3/2015	1400	2.0	28.5	165.9	8.1	2.3	6.9	92.8			
	8/3/2015	1400	3.0	28.4	165.6	8.1	2.5	6.9	92.2			
	8/3/2015	1400	4.0	28.4	165.9	8.1	2.6	6.9	91.7			
	8/3/2015	1400	5.0	28.4	165.8	8.1	2.8	6.8	90.3			
	8/3/2015	1400	6.0	28.3	166.6	8.0	2.9	6.5	87.0			
	8/3/2015	1400	7.0	27.8	167.1	7.9	3.8	5.4	71.4			
	8/3/2015	1400	8.0	26.8	166.7	7.5	5.7	2.5	31.8			
	8/3/2015	1400	9.0	24.3	166.1	7.2	8.3	0.1	0.0			
	8/3/2015	1400	10.0	23.9	167.0	7.2	10.2	0.1	0.0			
	8/3/2015	1400	11.0	23.0	166.9	7.0	13.9	0.1	0.0			
	8/3/2015	1400	12.0	21.1	174.7	6.9	16.2	0.1	0.0			
	8/3/2015	1400	13.0	20.6	177.2	6.8	18.8	0.1	0.0			
	8/3/2015	1400	14.0	20.3	183.5	6.8	19.5	0.1	0.0			
	8/3/2015	1400	15.0	19.5	189.1	6.8	18.8	0.1	0.0			
	8/3/2015	1400	16.0	19.2	190.1	6.8	17.3	0.1	0.0			
	8/3/2015	1400	17.0	19.2	190.6	6.8	260.1	0.1	0.0			
SM-8	8/3/2015	1415	0.3	29.5	170.8	7.9	11.9	7.1	96.8	0.4		
	8/3/2015	1415	1.0	29.3	171.0	7.8	10.6	6.8	93.0			
	8/3/2015	1415	2.0	29.2	170.6	7.8	10.2	6.4	87.2			
	8/3/2015	1415	3.0	28.7	171.8	7.6	10.9	4.5	60.9			
	8/3/2015	1415	4.0	28.3	173.4	7.4	26.6	1.2	15.7			
	8/3/2015	1415	5.0	26.6	181.9	7.1	133.3	0.1	0.0			
	8/3/2015	1415	6.0	26.3	184.7	6.9	189.6	0.1	0.0			
	8/3/2015	1415	7.0	26.2	184.7	6.8	179.0	0.0	0.0			
SM-7	8/3/2015	1430	0.3	29.6	171.9	8.1	17.0	7.3	99.7	0.4		
	8/3/2015	1430	1.0	29.6	171.8	8.0	16.0	7.2	98.9			
	8/3/2015	1430	2.0	29.3	171.1	7.9	15.9	6.1	83.0			
	8/3/2015	1430	3.0	29.0	170.8	7.8	15.4	5.2	70.5			
	8/3/2015	1430	4.0	28.7	172.6	7.6	15.3	2.4	32.7			
	8/3/2015	1430	5.0	27.4	176.0	7.3	40.6	0.6	7.8			
	8/3/2015	1430	6.0	26.3	187.5	7.0	185.1	0.1	0.0			
	8/3/2015	1430	7.0	26.2	188.1	7.0	266.1	0.1	0.0			
SM-14	8/3/2015	1500	0.3	29.8	164.2	8.5	27.3	8.2	112.7	0.3		
	8/3/2015	1500	1.0	29.6	164.4	8.4	27.0	8.1	110.9			
	8/3/2015	1500	2.0	29.4	165.3	8.3	27.7	7.7	105.0			
	8/3/2015	1500	3.0	29.1	164.9	8.2	50.2	6.3	85.0			
	8/3/2015	1500	4.0	28.7	171.1	7.7	98.4	4.4	58.6			
	8/3/2015	1500	5.0	28.1	173.1	7.3	143.2	0.3	3.9			
	8/3/2015	1500	6.0	27.2	175.7	7.2	201.8	0.1	0.0			
	8/3/2015	1500	7.0	26.6	180.2	7.0	243.7	0.1	0.0			

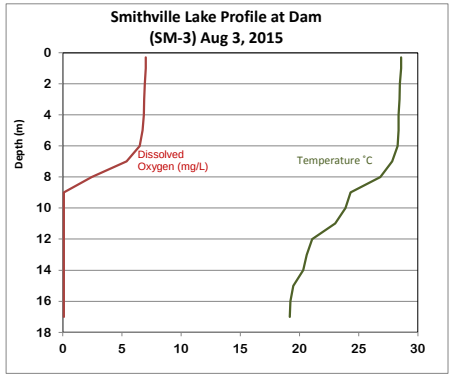

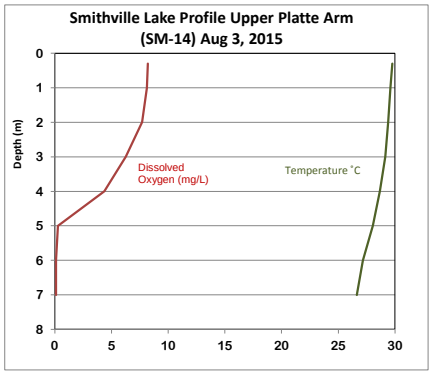

Site #	Date MMDDYY	Time HHMM	Depth (M) meters	Temp øC	Conductivity æS/cm	pH Units	Turbidity NTU	D.O. mg/l	D.O % Saturatio	Secchi Depth meters	Lake elevation feet	outflow csf
SM-2	9/15/2015	900	0.2	23.21	185.5	8.24	8.3	8.14	95.6			
SM-3	9/15/2015	915	1.2	24.01	181.5	8.13	4.2	6.53	77.8	0.7		
	9/15/2015	915	1.7	24.02	181.2	8.13	4.4	6.54	78			
	9/15/2015	915	2.4	24.02	181.2	8.11	4.5	6.53	77.9			
	9/15/2015	915	3.3	23.99	182.1	8.13	4.5	6.5	77.4			
	9/15/2015	915	4.9	23.99	181.7	8.11	4.5	6.44	76.7			
	9/15/2015	915	6.1	23.99	181.3	8.12	4.6	6.39	76.2			
	9/15/2015	915	6.4	23.99	182	8.15	4.6	6.4	76.3			
	9/15/2015	915	8	23.99	181.7	8.13	4.7	6.4	76.3			
	9/15/2015	915	8.1	23.98	181.4	8.15	4.7	6.42	76.5			
	9/15/2015	915	9.2	23.98	181.7	8.13	4.8	6.42	76.5			

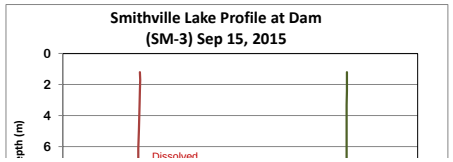

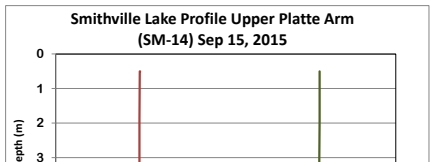
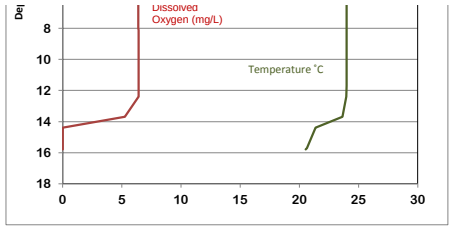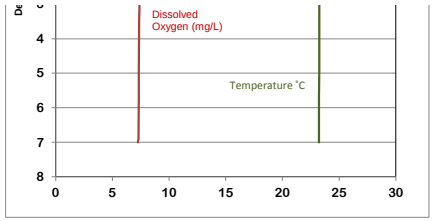
	9/15/2015	915	11.1	23.99	181.6	8.14	4.9	6.41	76.4	
	9/15/2015	915	11.7	23.99	181.7	8.13	4.9	6.41	76.4	
	9/15/2015	915	12.4	23.97	181.6	8.13	4.9	6.42	76.5	
	9/15/2015	915	13.7	23.64	210.6	7.57	5.2	5.26	62.3	
	9/15/2015	915	14.4	21.37	230.8	7.19	6.6	0	0	
	9/15/2015	915	15.7	20.63	249.3	7.12	7.6	0	0	
	9/15/2015	915	15.8	20.54	254.1	7.14	280	0	0	
SM-8	9/15/2015	930	0.4	23.81	183.1	8.62	7.2	7.79	92.5	0.6
	9/15/2015	930	1.3	23.82	183.5	8.59	7.3	7.79	92.6	
	9/15/2015	930	2.3	23.8	183.6	8.55	8.3	7.61	90.4	
	9/15/2015	930	3	23.8	183.3	8.54	8.4	7.49	88.9	
	9/15/2015	930	4.1	23.75	183.2	8.54	8.4	7.5	89	
	9/15/2015	930	6	23.57	184.2	8.46	9.8	7.47	88.3	
	9/15/2015	930	6.2	23.51	184.5	8.4	11.3	7.4	87.4	
	9/15/2015	930	6.4	23.5	186.5	8.26	571	7.18	84.8	
SM-7	9/15/2015	945	0.3	23.71	185	8.29	10.5	7.18	85.1	0.6
	9/15/2015	945	1.3	23.7	185.1	8.27	10.9	7.21	85.4	
	9/15/2015	945	2.2	23.69	184.8	8.28	10.6	7.19	85.2	
	9/15/2015	945	3	23.69	185.6	8.28	10.7	7.16	84.9	
	9/15/2015	945	4	23.69	185.5	8.26	10.6	7.18	85	
	9/15/2015	945	4.5	23.67	184.9	8.29	10.7	7.19	85.2	
	9/15/2015	945	5.8	23.64	185.6	8.25	11.3	7.19	85.1	
	9/15/2015	945	5.7	23.64	185.3	8.18	1456	6.94	82.1	
SM-14	9/15/2015	1000	0.5	23.27	189.8	8.22	18.7	7.44	87.4	0.4
	9/15/2015	1000	0.5	23.26	189.4	8.22	20	7.41	87.1	
	9/15/2015	1000	1.9	23.26	190	8.22	19.4	7.4	86.9	
	9/15/2015	1000	3.1	23.25	189.9	8.2	20	7.39	86.8	
	9/15/2015	1000	3.5	23.24	189.7	8.2	20	7.36	86.5	
	9/15/2015	1000	4.9	23.25	190.4	8.2	20	7.34	86.2	
	9/15/2015	1000	5.7	23.23	190.6	8.15	20.3	7.32	86	
	9/15/2015	1000	6.9	23.22	190.7	8.18	20.6	7.31	85.8	
	9/15/2015	1000	7	23.22	191.2	8.17	22.4	7.26	85.3