Site #	Date	Time	Depth (M)	Temp	Conductivity	pH	Turbidity	D.O.	D.O	Secchi Depth	Lake elevation	outflow
	MMDDYY	HHMM	meters	øC	æS/cm	Units	NTU	mg/l	% Saturation	meters	feet	csf
TC-3	4/13/2015	1100	0.3	12.09	522.9	8.61	3.8	10.67	99.6	1.45	1072.55	500
	4/13/2015	1100	1	12.09	523	8.65	4	10.56	98.6			
	4/13/2015	1100	2	12.07	523	8.69	3.9	10.48	97.9			
	4/13/2015	1100	3	12.05	522.5	8.72	4	10.48	97.8			
	4/13/2015	1100	4	12	523	8.69	4	10.47	97.6			
	4/13/2015	1100	5	11.97	522.5	8.66	4.1	10.45	97.4			
	4/13/2015	1100	6	11.94	523	8.68	4.2	10.44	97.2			
	4/13/2015	1100	7	11.92	522.8	8.68	4.5	10.41	96.9			
	4/13/2015	1100	8	11.89	522.8	8.69	4.7	10.41	96.8			
	4/13/2015	1100	9	11.89	522.8	8.69	4.9	10.38	96.5			
	4/13/2015	1100	10	11.84	522.9	8.7	5.1	10.4	96.6			
	4/13/2015	1100	11	11.79	523	8.68	5.3	10.41	96.6			
TC-10	4/13/2015	930	0.3	12.49	525.4	7.67	9.3	11	103.7	0.35		
	4/13/2015	1030	1	14.23	570.6	8.63	40.1	9.87	96.7			
	4/13/2015	1030	2	14.22	570.7	8.64	40	9.84	96.4			
	4/13/2015	1030	3	14.17	570.5	8.61	40.5	9.8	95.9			
	4/13/2015	1030	4	14.17	569.7	8.67	40.1	9.75	95.4			
	4/13/2015	1030	5	14.12	568.7	8.65	58.8	9.75	95.2			
TC-30	4/13/2015	1230	0.3	15.95	659.5	8.57	25.1	12.91	131.2			
TC-27	4/13/2015	930	0.3	12.49	525.4	7.67	9.3	11	103.7			

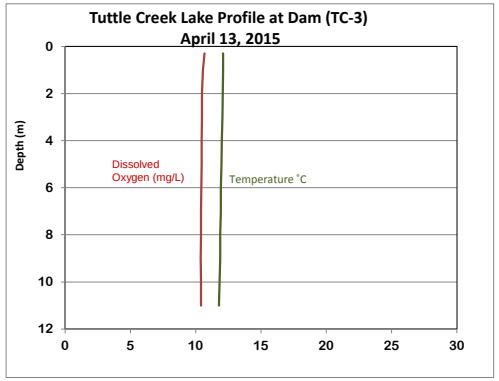

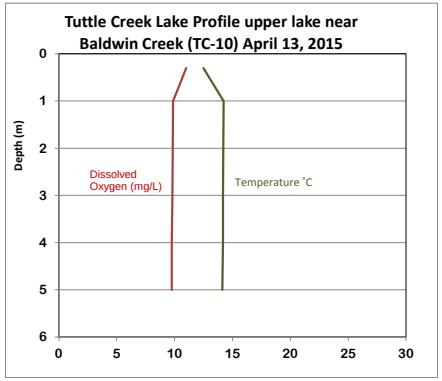

Site #	Date	Time	Depth (M)	Temp	Conductivity	pH	Turbidity	D.O.	D.O	Secchi Depth	Lake elevation	outflow
	MMDDYY	HHMM	meters	øC	æS/cm	Units	NTU	mg/l	% Saturation	meters	feet	csf
TC-27	5/11/2015	1100	0.3	16.92	527.4	8.31	32.7	10.29	105.9		1083.98	15000
TC-10	5/11/2015	1150	0.3	17.98	159.9	7.34	1260	4.66	49	0.05		
	5/11/2015	1150	1	17.95	159.4	7.34	1271	4.47	46.9			
	5/11/2015	1150	2	17.91	159.4	7.23	1348	4.2	44.1			
	5/11/2015	1150	3	17.89	159.4	7.26	1318	4.15	43.6			
	5/11/2015	1150	4	17.89	159.4	7.28	1309	4.11	43.1			
	5/11/2015	1150	5	17.89	159.1	7.28	1358	4.06	42.6			
	5/11/2015	1150	6	17.89	158.6	7.17	1375	3.98	41.7			
	5/11/2015	1150	7	17.81	158.5	7.28	1326	3.72	38.9			
	5/11/2015	1150	8	17.8	488.5	7.32	1919	3.11	32.6			
TC-3	5/11/2015	1230	0.3	17.33	531.2	8.35	9.4	9.32	96.7	0.8		
	5/11/2015	1230	1	17.32	531.3	8.36	9.4	9.27	96.2			
	5/11/2015	1230	2	17.32	531	8.34	9.4	9.25	96			
	5/11/2015	1230	3	17.31	531.1	8.37	9.3	9.2	95.5			
	5/11/2015	1230	4	17.31	531.2	8.38	9.3	9.19	95.3			
	5/11/2015	1230	5	17.31	531	8.38	9.3	9.19	95.3			
	5/11/2015	1230	6	17.31	530.9	8.42	9.3	9.18	95.2			
	5/11/2015	1230	7	17.31	530.7	8.33	9.4	9.18	95.3			
	5/11/2015	1230	8	17.31	530.7	8.34	9.6	9.18	95.2			
	5/11/2015	1230	9	17.31	530.9	8.37	9.7	9.17	95.2			
	5/11/2015	1230	10	17.31	530.8	8.37	9.8	9.16	95			
	5/11/2015	1230	11	17.3	530.7	8.38	9.9	9.18	95.2			
	5/11/2015	1230	12	17.3	530.7	8.37	9.9	9.2	95.4			
	5/11/2015	1230	13	17.29	531.1	8.36	9.9	9.18	95.2			
	5/11/2015	1230	14	17.29	530.9	8.38	10	9.14	94.8			
	5/11/2015	1230	15	17.29	530.6	8.36	10	9.12	94.5			
	5/11/2015	1230	16	17.3	530.6	8.28	10.1	9.12	94.6			
	5/11/2015	1230	16.7	16.64	534	8.3	33.4	9.2	94.1			
TC-30	5/11/2015	1430	0.3	16.3	235	8.07	1265	9.68	98.3			

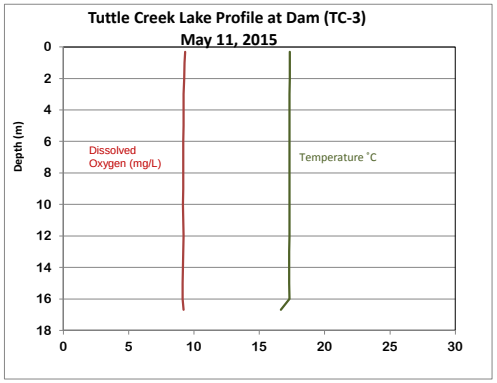

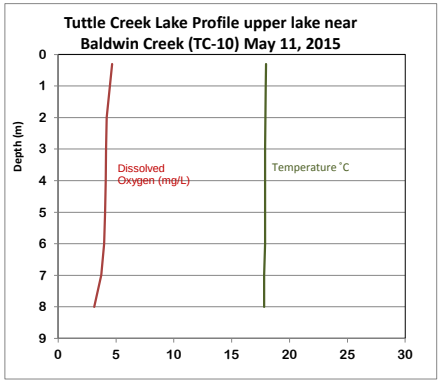

No samples in June due to flood/access issues

Site #	Date	Time	Depth (M)	Temp	Conductivity	pH	Turbidity	D.O.	D.O	Secchi Depth	Lake elevation	outflow
	MMDDYY	HHMM	meters	øC	æS/cm	Units	NTU	mg/l	% Saturation	meters	feet	csf
TC-27	7/23/2015	1330	0.3	30.34	118.3	7.45	71.7	7.15	99		1076.9	6000
TC-3	7/23/2015	1100	0.3	27.85	289.3	7.7	40.9	5.79	76.7	0.31		
	7/23/2015	1100	1	27.54	288.2	7.69	42	5.8	76.5			
	7/23/2015	1100	2	27.34	284.4	7.64	44	5.69	74.7			
	7/23/2015	1100	3	27.31	287.1	7.61	45.2	5.39	70.8			
	7/23/2015	1100	4	27.09	290.6	7.52	48.7	4.84	63.4			
	7/23/2015	1100	5	27.06	293.3	7.49	49.6	4.42	57.8			
	7/23/2015	1100	6	27.05	296	7.47	50.8	4.16	54.4			
	7/23/2015	1100	7	26.92	292.2	7.42	53.2	3.84	49.5			
	7/23/2015	1100	8	26.03	294.4	7.23	70.4	1.17	15			
	7/23/2015	1100	9	25.98	294.2	7.19	71.9	0.75	9.6			
	7/23/2015	1100	10	25.95	292.9	7.18	71.7	0.78	10			
	7/23/2015	1100	11	25.52	266.4	7.18	71.1	1.3	16.6			

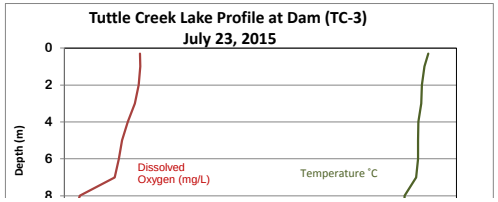

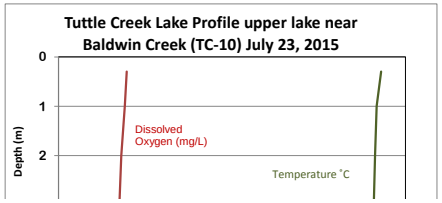
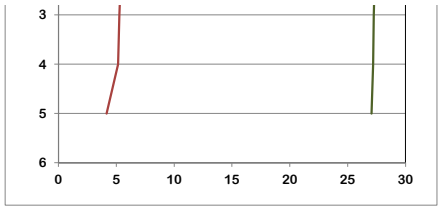
	7/23/2015	1100	12	24.69	249.8	7.12	85.7	1.22	15.2	
	7/23/2015	1100	13	24.28	235	7.07	106.8	1.24	15.4	
	7/23/2015	1100	14	24.11	233.9	7.05	121.5	1.27	15.8	
TC-10	7/23/2015	1030	0.3	27.89	378.7	7.8	67	5.91	78.5	0.22
	7/23/2015	1030	1	27.5	371.3	7.76	98.9	5.74	75.6	
	7/23/2015	1030	2	27.38	360	7.72	144.7	5.44	71.5	
	7/23/2015	1030	3	27.27	345	7.67	201.1	5.27	69.2	
	7/23/2015	1030	4	27.2	340.5	7.63	210.2	5.16	67.6	
	7/23/2015	1030	5	27.06	342	7.51	357.2	4.16	54.4	
TC-30	7/23/2015	1230	0.3	28.75	371.7	7.76	2913	7.43	100.1