# Perry Lake

## Kansas

2012

| PARKS / FACILITIES | Boat Ramp | Picnic Area | Toilets | Water Supply | Showers | Camping | Swimming Beach | Electric Hookups | Group Picnic Shelter | Sanitary Dump Station | Water Hookups | Group Camp Area | Nature Trail | Horse Trail | ATV Trail | Hiking Trail | Disc Golf | Mountain Bike Trail |
|---|---|---|---|---|---|---|---|---|---|---|---|---|---|---|---|---|---|---|
| Perry State Park | *● | *● | *● | ● | *● | ● | ● | ● | *● | ● | ● | | ● | ● | | ● | | ● |
| Corps of Engineers Parks: | | | | | | | | | | | | | | | | | | |
| Outlet | | ● | ● | | | | | | ● | | | | | | | | | |
| Thompsonville | | ● | ● | | | | | | ● | | | | | ● | | | | |
| Rock Creek | ● | ● | *● | ● | ● | ● | | ● | ● | ● | ● | | | ● | | | | |
| Old Town | ● | ● | *● | ● | ● | ● | | ● | ● | ● | ● | | | | | | | |
| Old Military Trail | | ● | ● | ● | | ● | | | ● | | | ● | ● | | | ● | | |
| Longview | ● | ● | ● | ● | ● | ● | | ● | | ● | | ● | ● | | | ● | ● | |
| Slough Creek | ● | ● | *● | ● | *● | *● | | ● | ● | ● | ● | ● | ● | | | ● | | |
| Perry | ● | ● | *● | ● | *● | | ● | | *● | | | | | | | | | |

* Handicap Accessible Facility Available

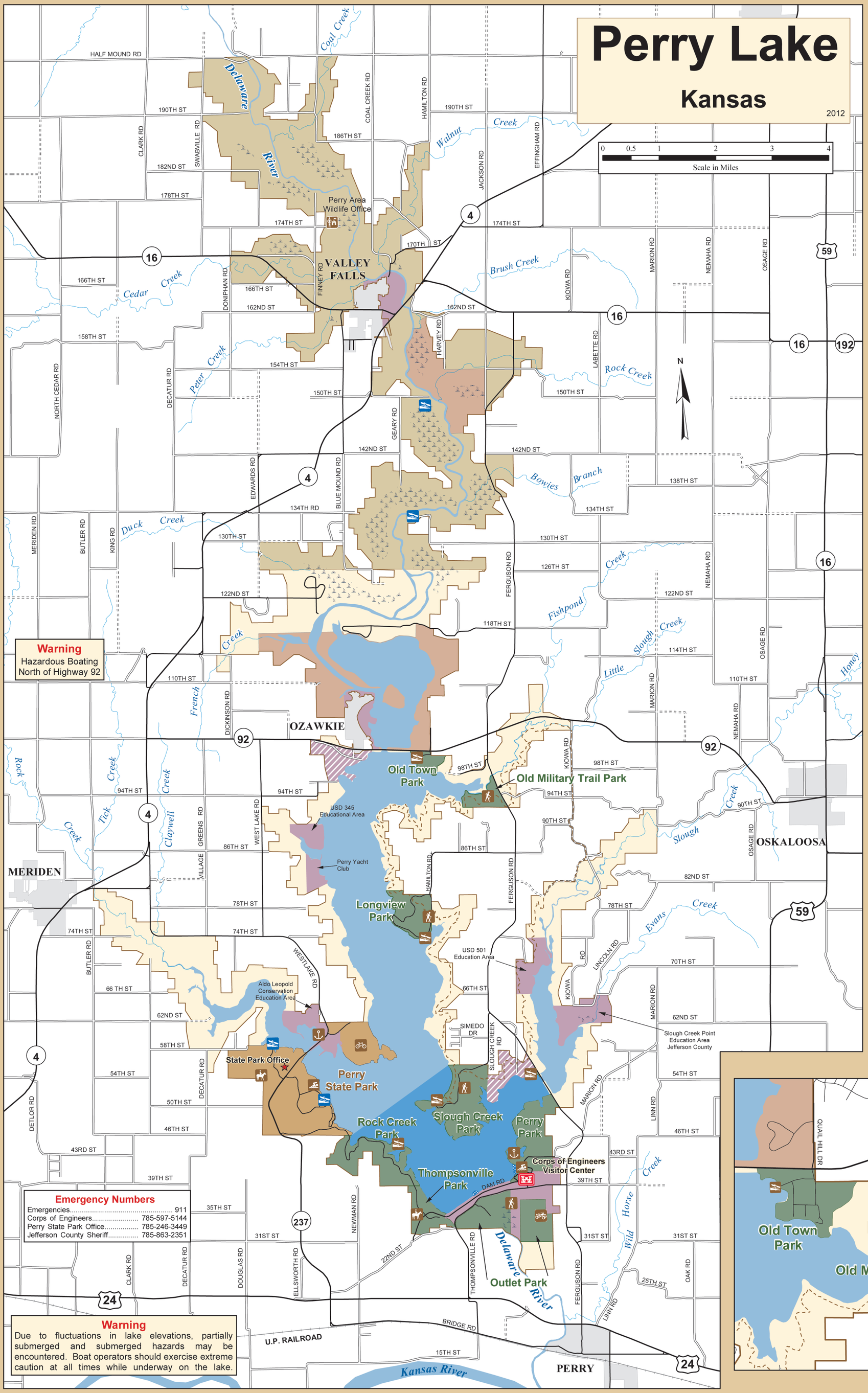


**Warning**
Hazardous Boating
North of Highway 92

**Emergency Numbers**

| | |
|---|---|
| Emergencies | 911 |
| Corps of Engineers | 785-597-5144 |
| Perry State Park Office | 785-246-3449 |
| Jefferson County Sheriff | 785-863-2351 |

**Warning**
Due to fluctuations in lake elevations, partially submerged and submerged hazards may be encountered. Boat operators should exercise extreme caution at all times while underway on the lake.

## Perry Lake

- Public Land (Hunting estrictions apply in some areas)
- Corps Park (No Hunting)
- State Park (No Hunting)
- Kansas Dept. of Wildlife & Parks (Hunting restrictions apply in some areas)
- Wildlife Refuge Area (No Access October 1 - January 15)
- No Hunting Area
- Archery and Shotgun Only
- No Hunting April 15th to October 15th
- No Boats Allowed
- Wetlands
- Corps of Engineers Office
- State Park Office
- Perry Wildlife Office
- Marina
- Corps Boat Ramp
- KDWPT Boat Ramp
- Hiking Trail
- Bike Trail
- ATV & Motorcycle Trail
- Equestrian Trail
- Disc Golf Course
- Paved Road
- Gravel Road
- Dirt Road
- Trail

## LAKE NAVIGATION AID and MARKER SYSTEM

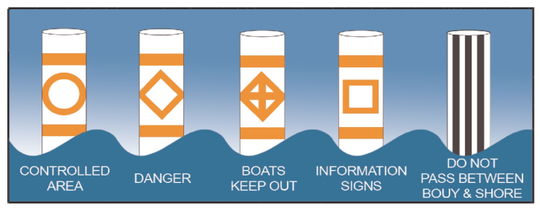


KNOW AND HEED BOUYS AND MARKERS FOR SAFETY
United States Aids to Navigation System (USATONS)

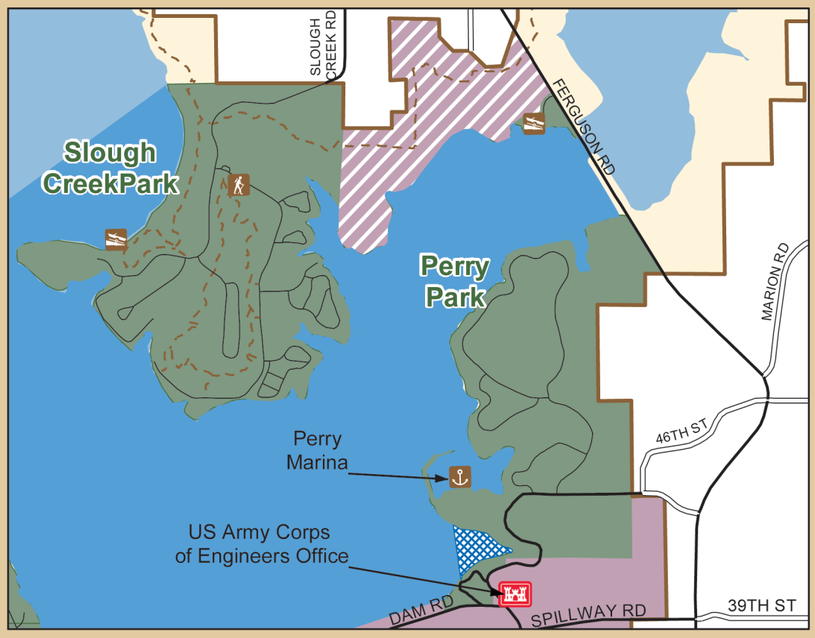


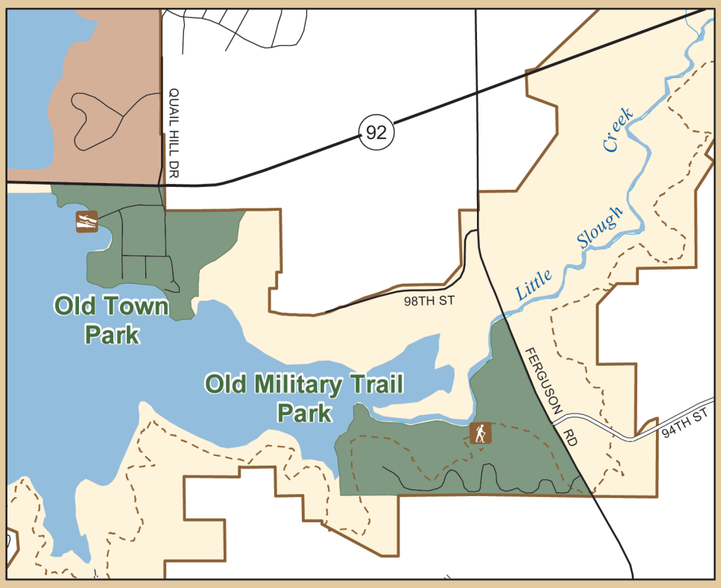


**Project Data**

Dam
- Type ---------- Rolled earth fill
- Length, ft. (overall) ---------- 7,750

Lake
- Elevation, feet above mean sea level:
- Multipurpose pool ---------- 891.5
- Flood control pool ---------- 920.6

Surface area, acres:
- Multipurpose pool ---------- 10,000
- Full pool ---------- 25,300
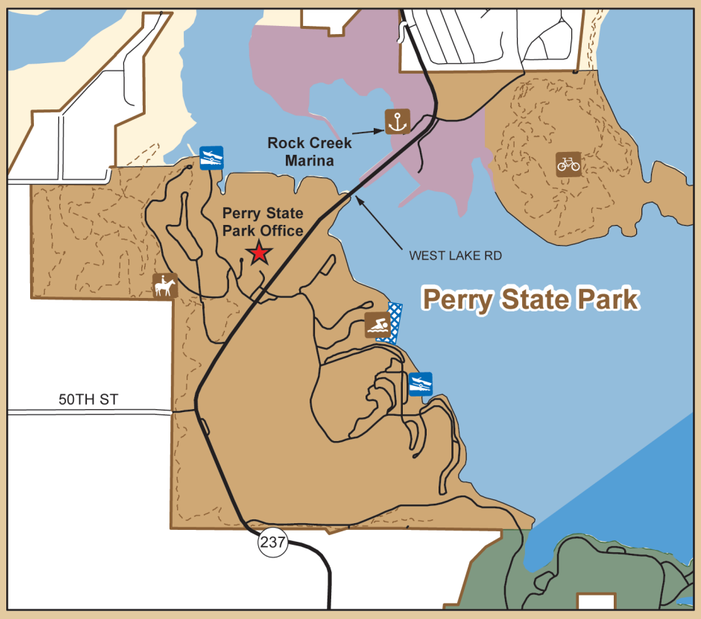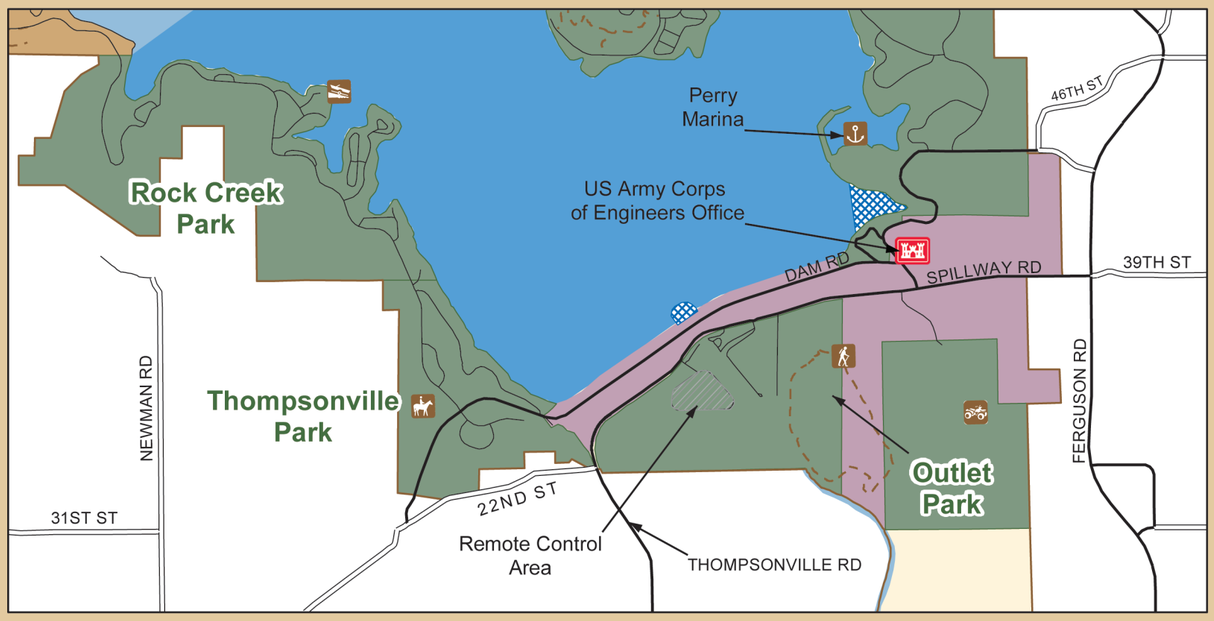
Bobber.info